

Real-Time Hydrometric Data Graph for GULL RIVER AT NORLAND (02HF002) [ON]

Station Notice

COVID-19: We continue to ensure the delivery of critical services. However, to limit the spread of the coronavirus, regular visits to this station have been reduced or are no longer being conducted. This may impact the quality of real-time data so please exercise caution. Any lasting impact will be clarified when data are quality controlled prior to final publication in the Historical Archive.

All times are specified in Local Standard Time (LST). Add 1 hour to adjust for Daylight Saving Time where and when it is observed.

[Graph](#) [Table](#)

Station: 02HF002

Data Type: Real-Time

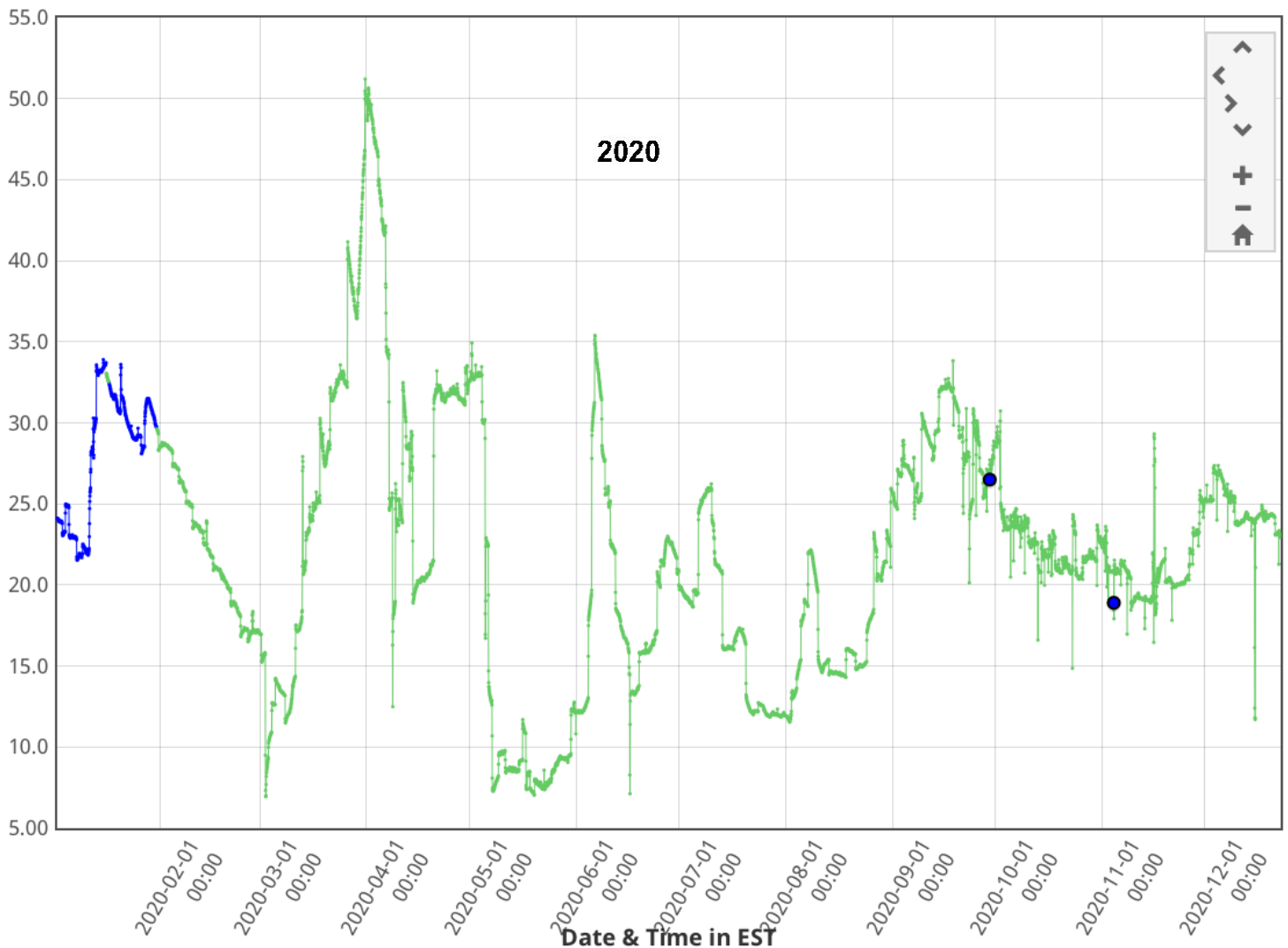
[Download?](#)

[Apply](#)

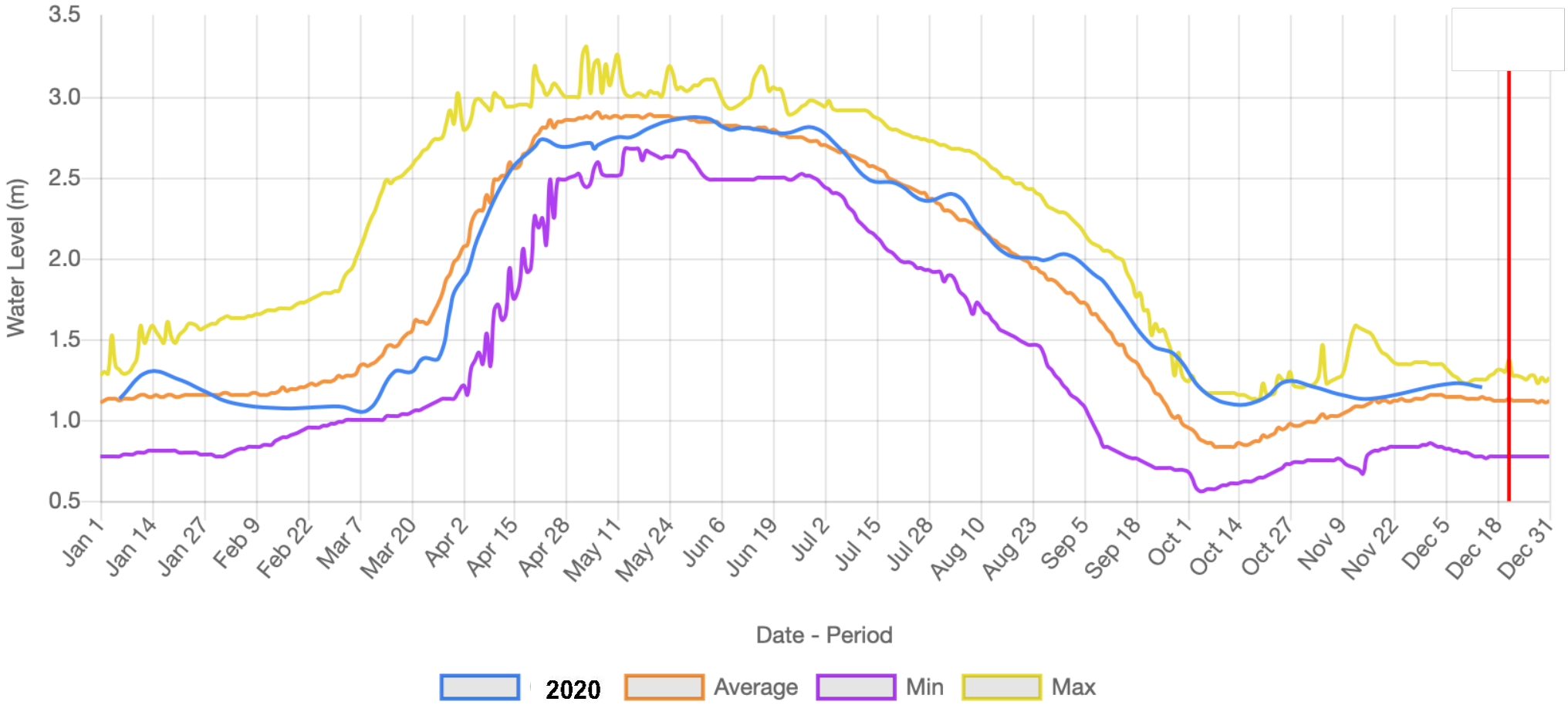
Legend

— Discharge (primary sensor derived) - Final — Discharge (primary sensor derived) - Provisional ● Discharge (primary sensor derived) - Measurements

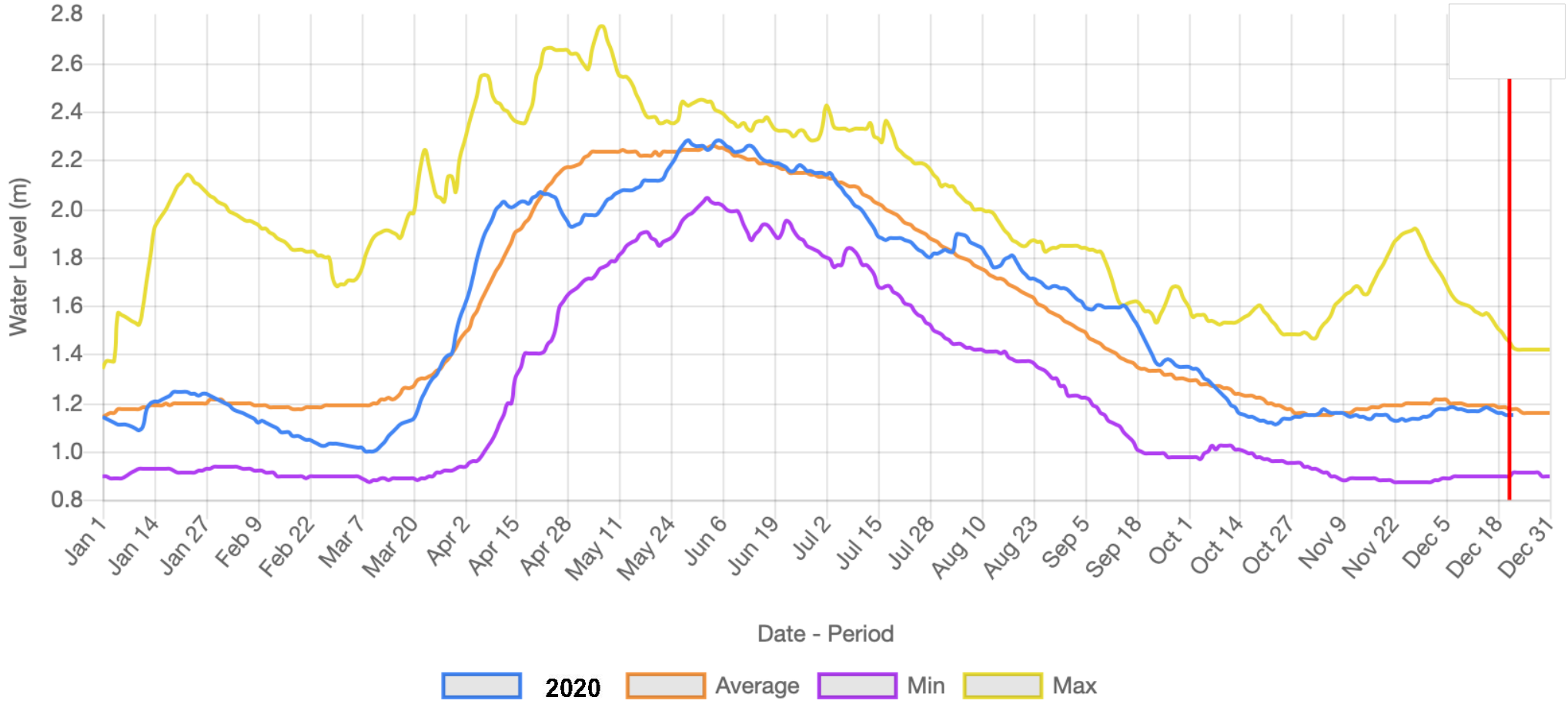
Discharge (primary sensor derived) (m3/s)



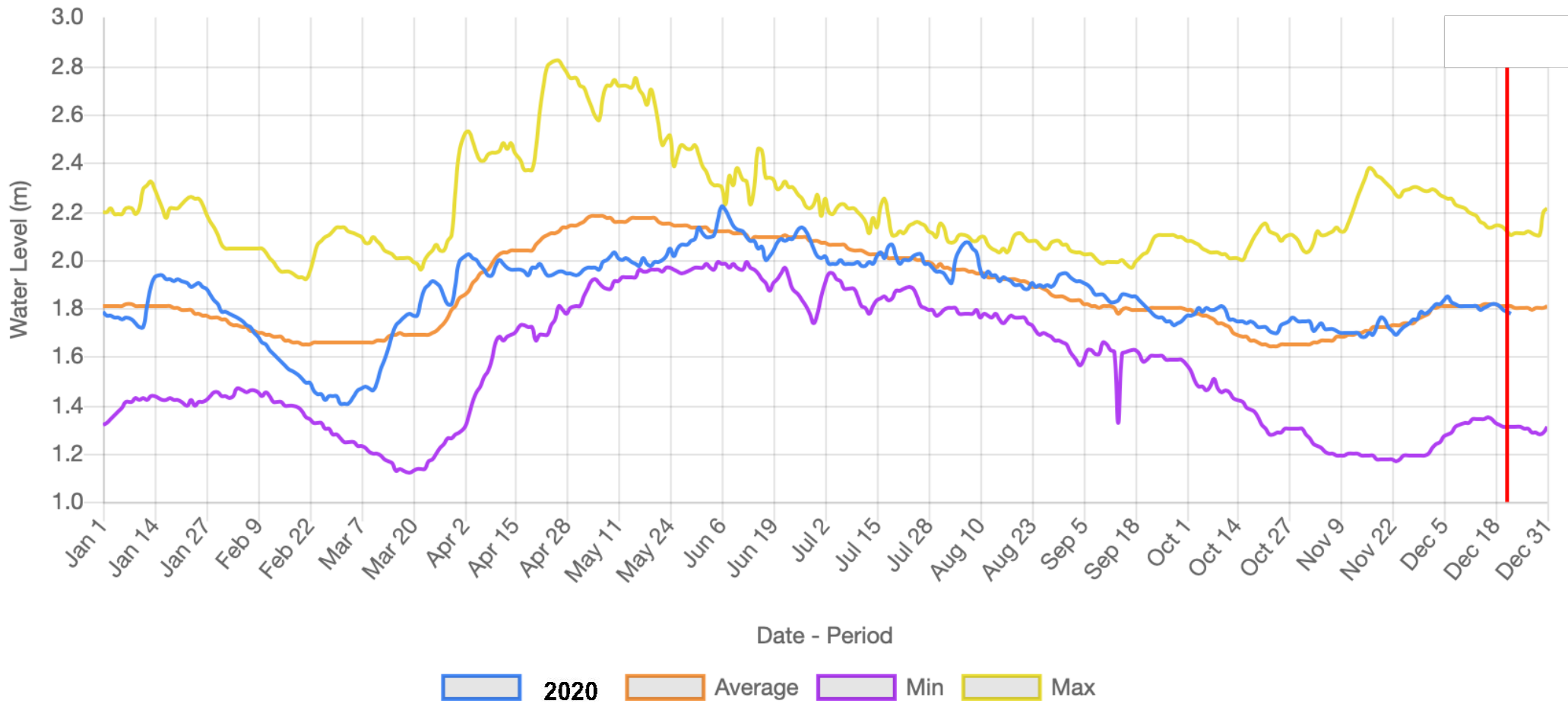
Big Bob Lake - Level Gauge



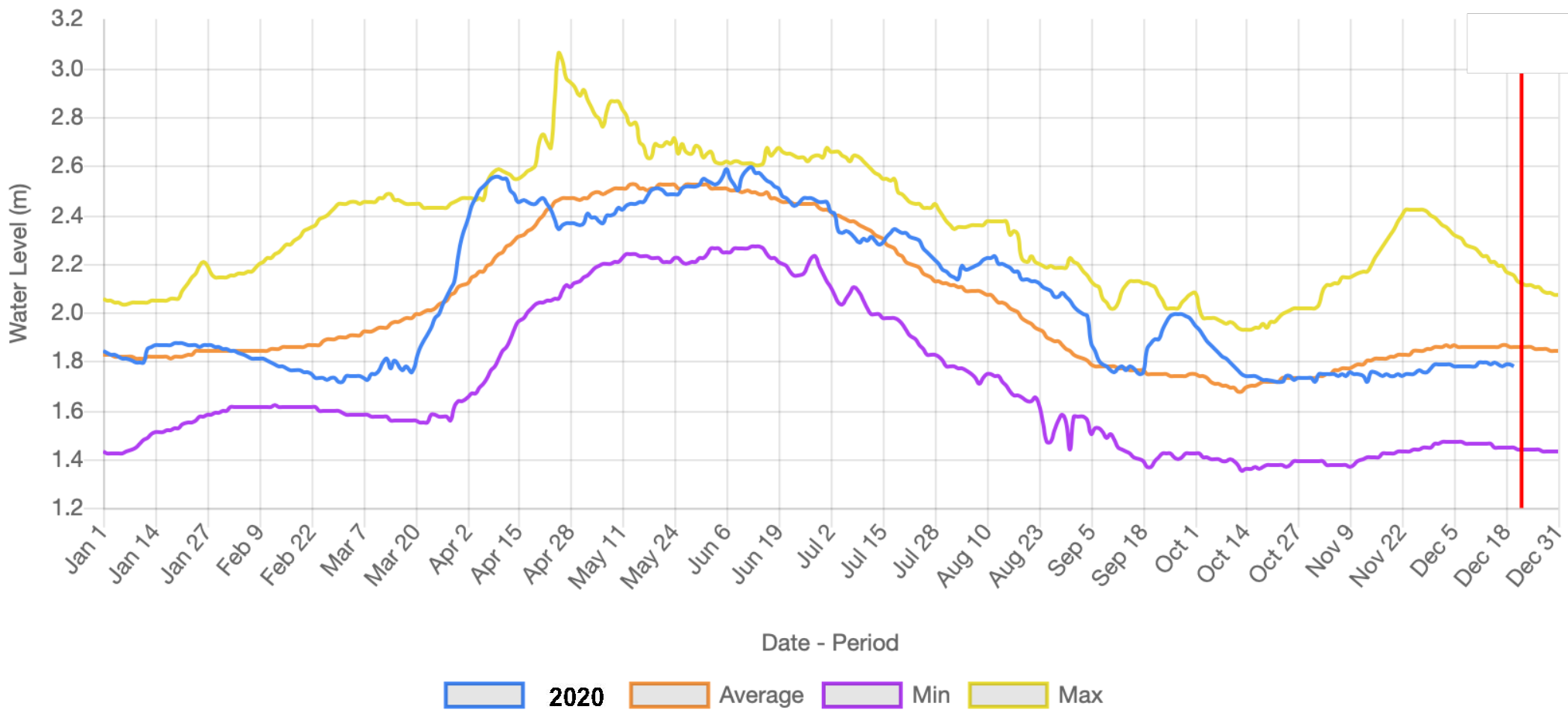
Eagle Lake - Level Gauge



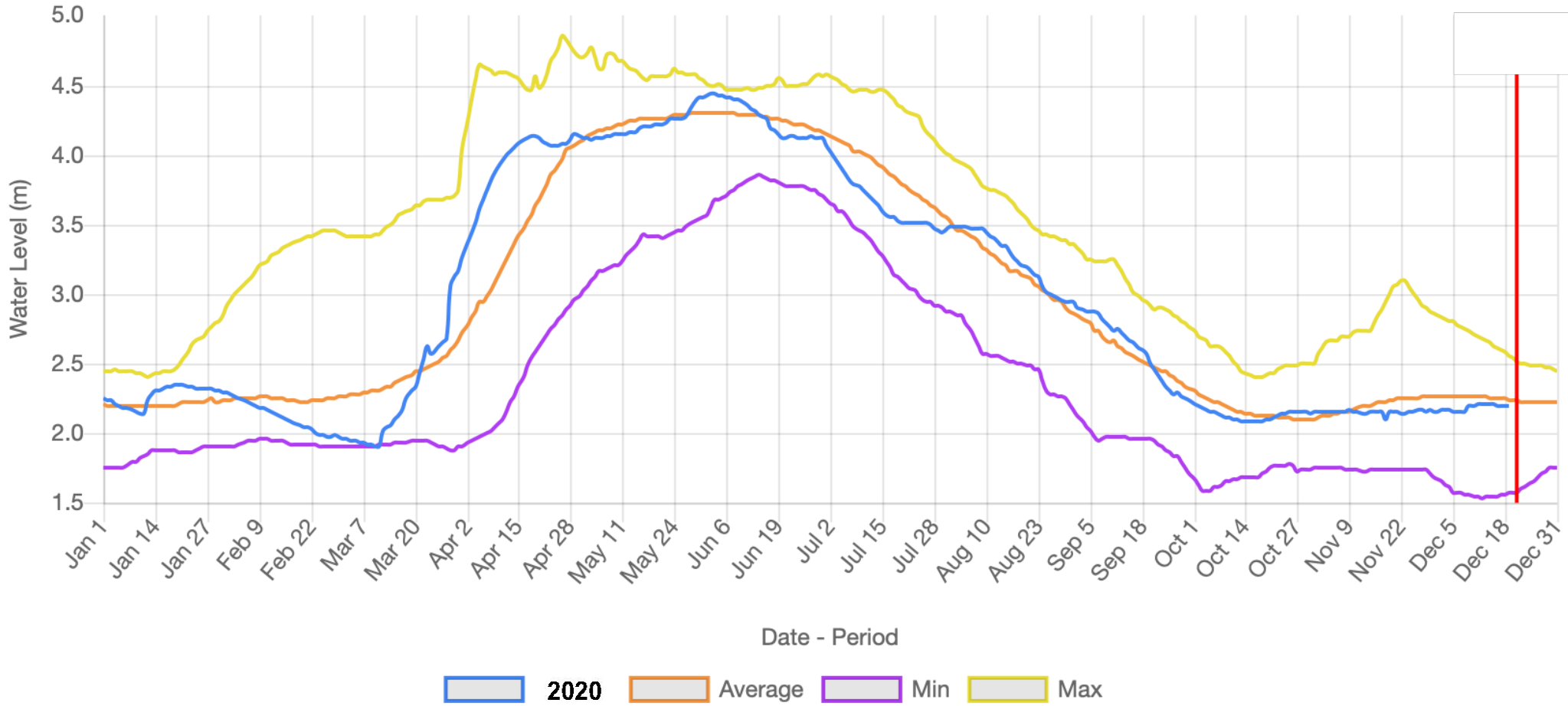
Gull Lake - Level Gauge



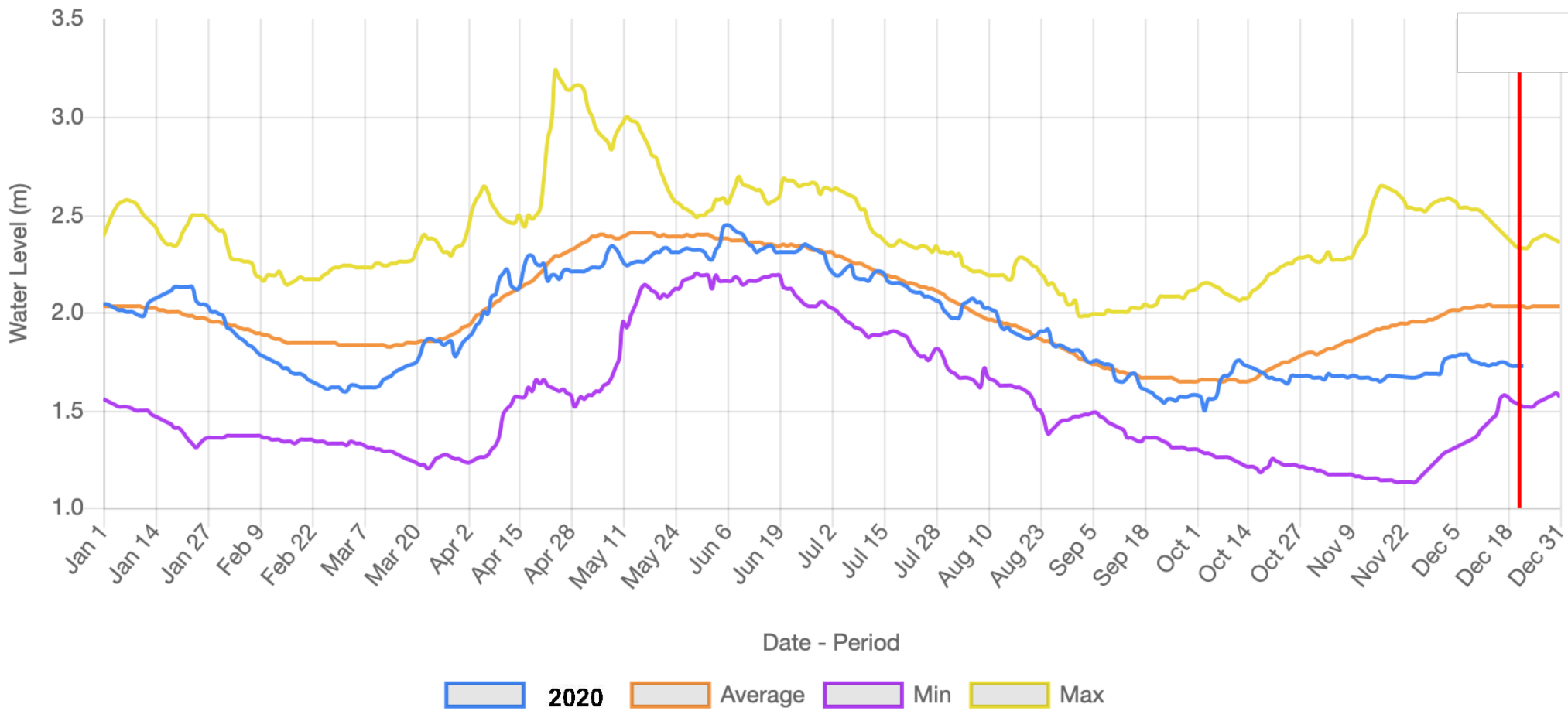
Halls Lake - Level Gauge



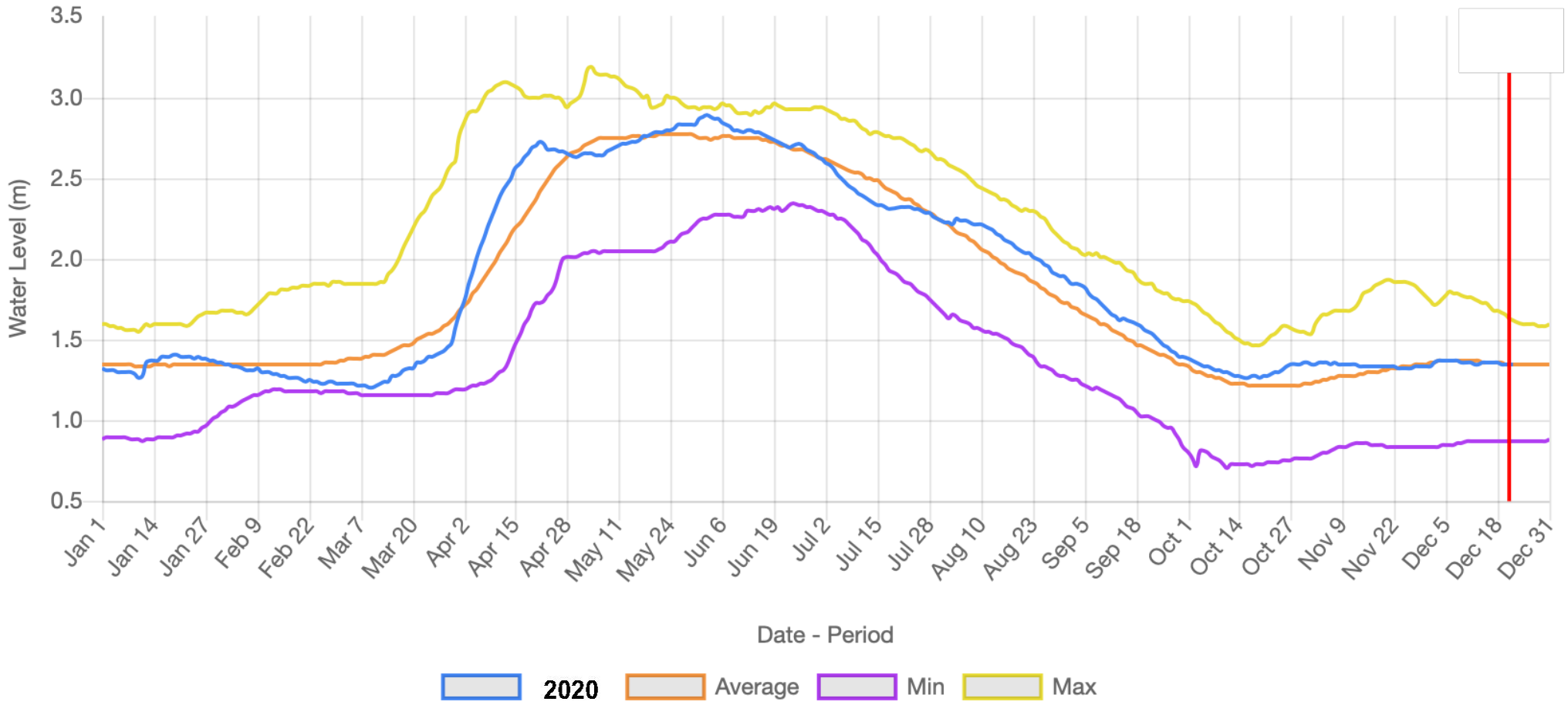
Hawk Lake - Level Gauge



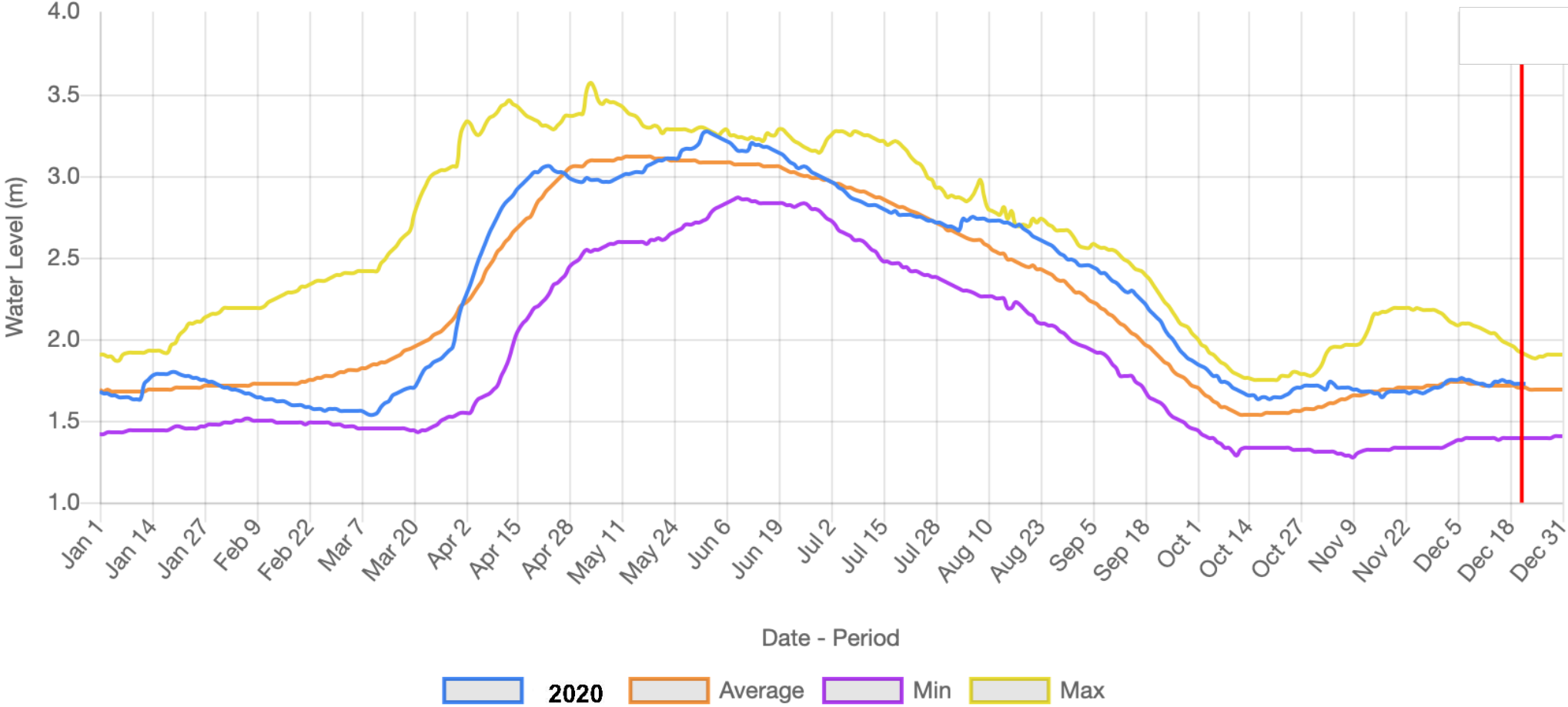
Horseshoe Lake - Level Gauge



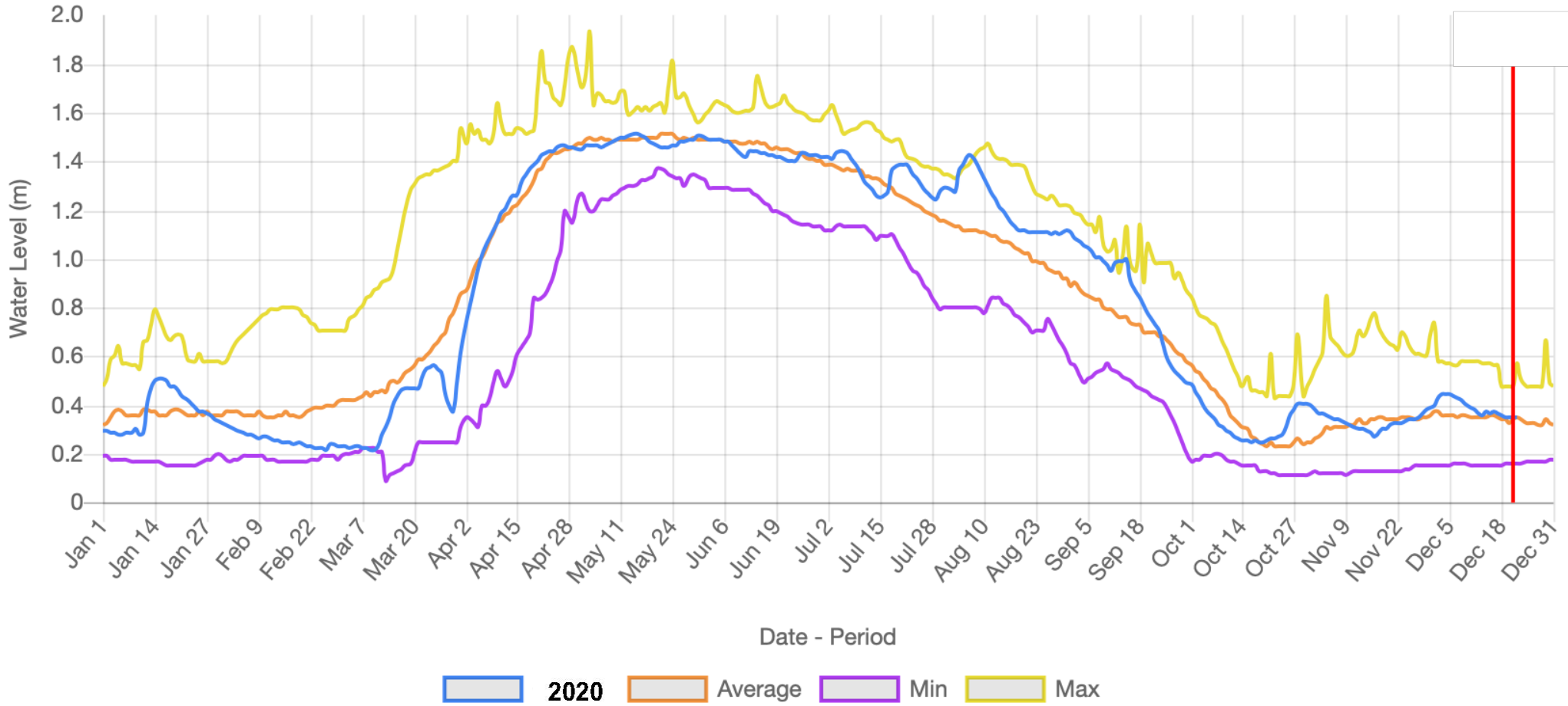
Kennisis Lake - Level Gauge



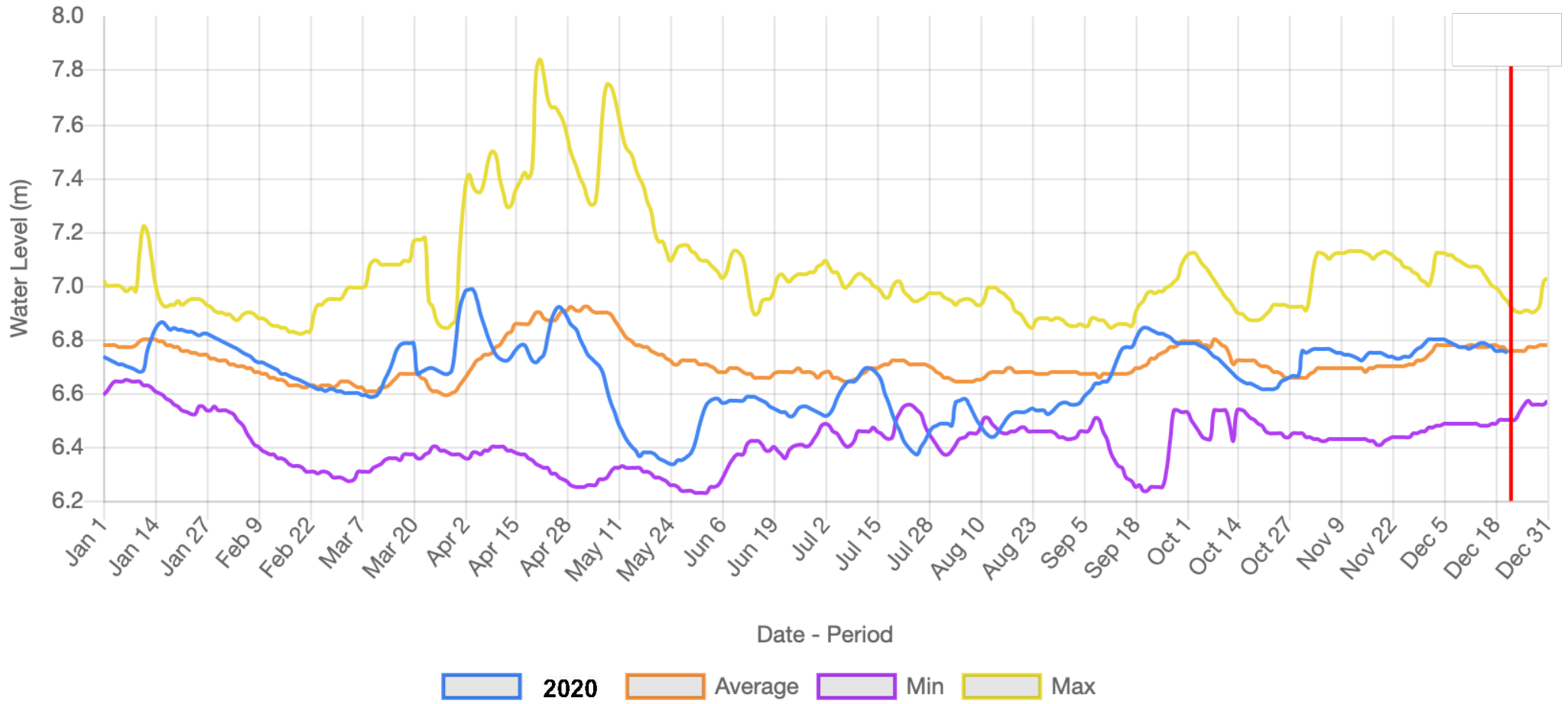
Kushog Lake - Level Gauge



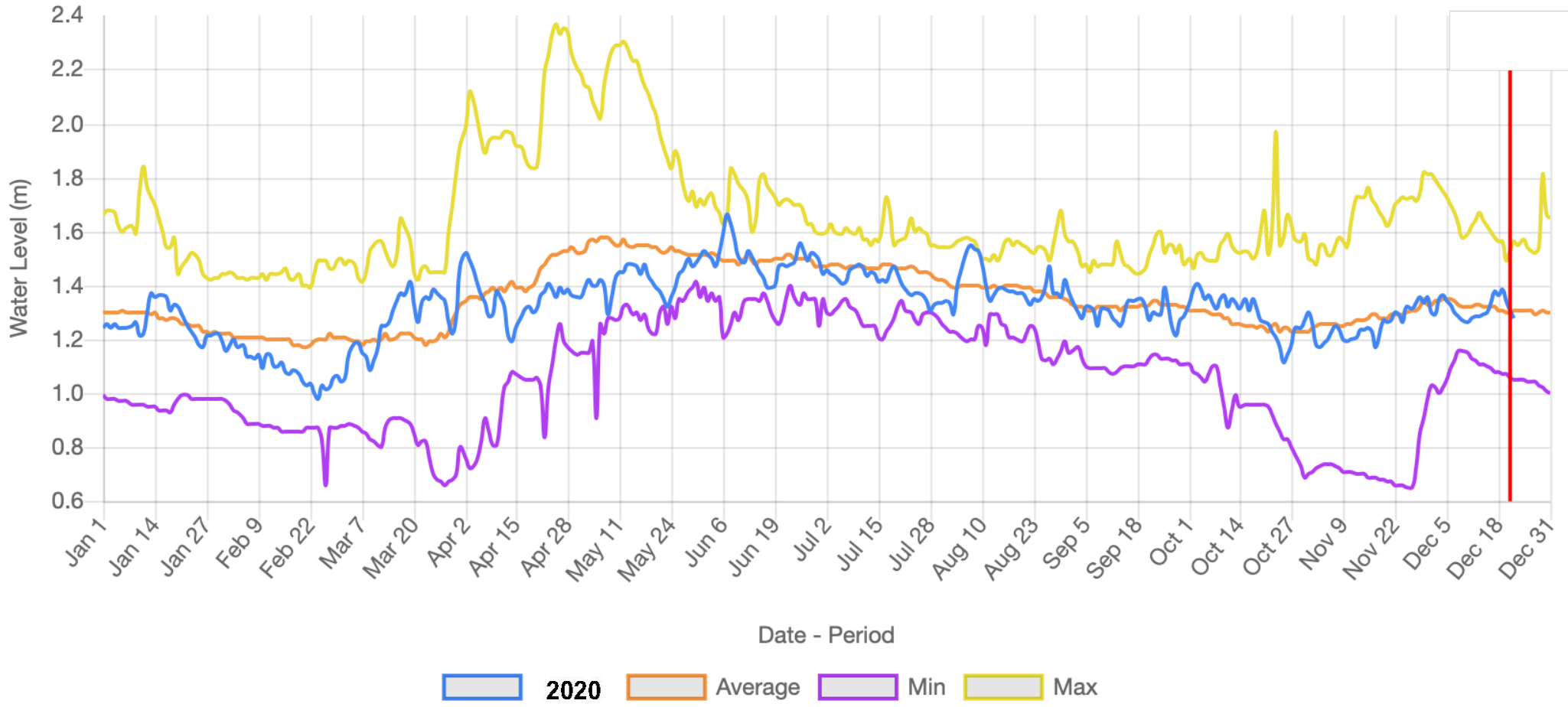
Little Bob Lake - Level Gauge



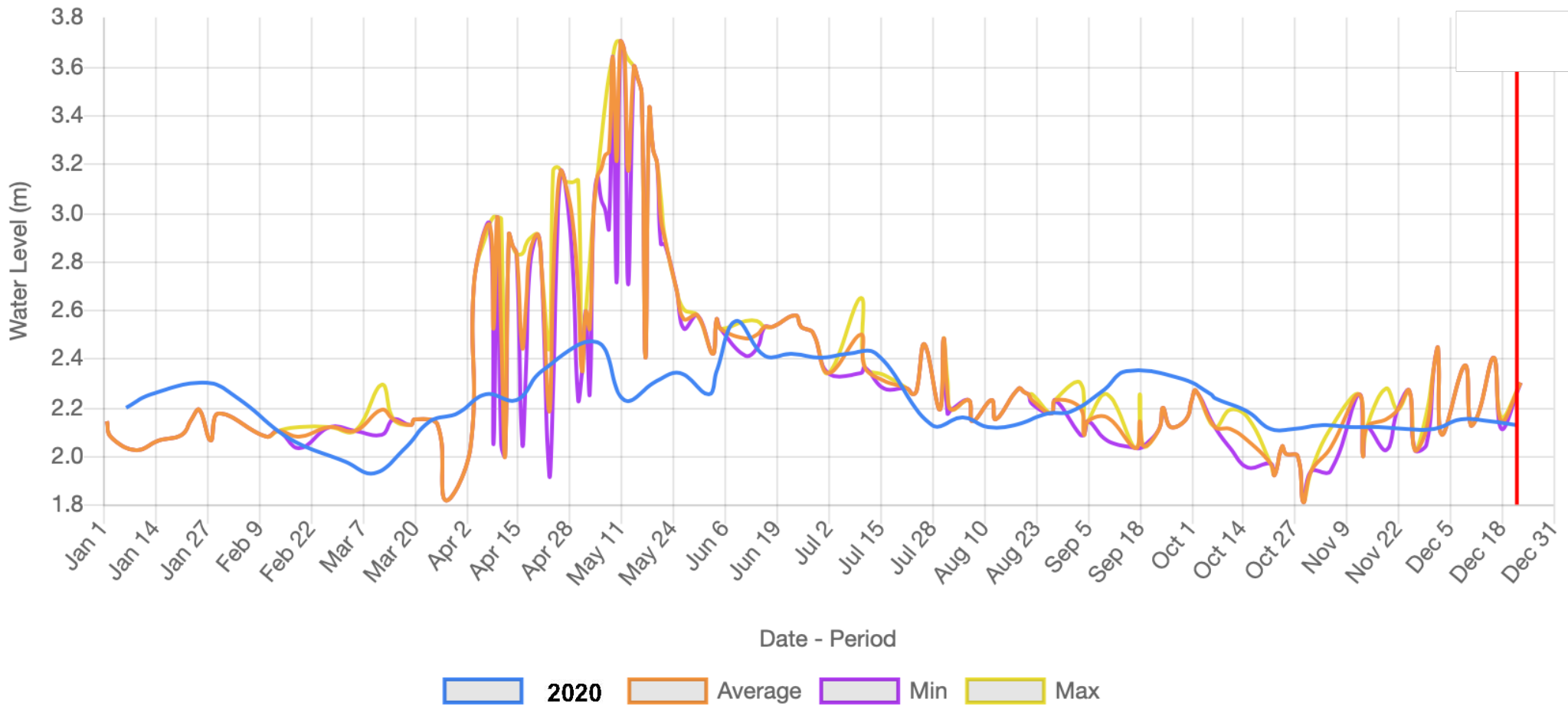
Maple Lake - Level Gauge



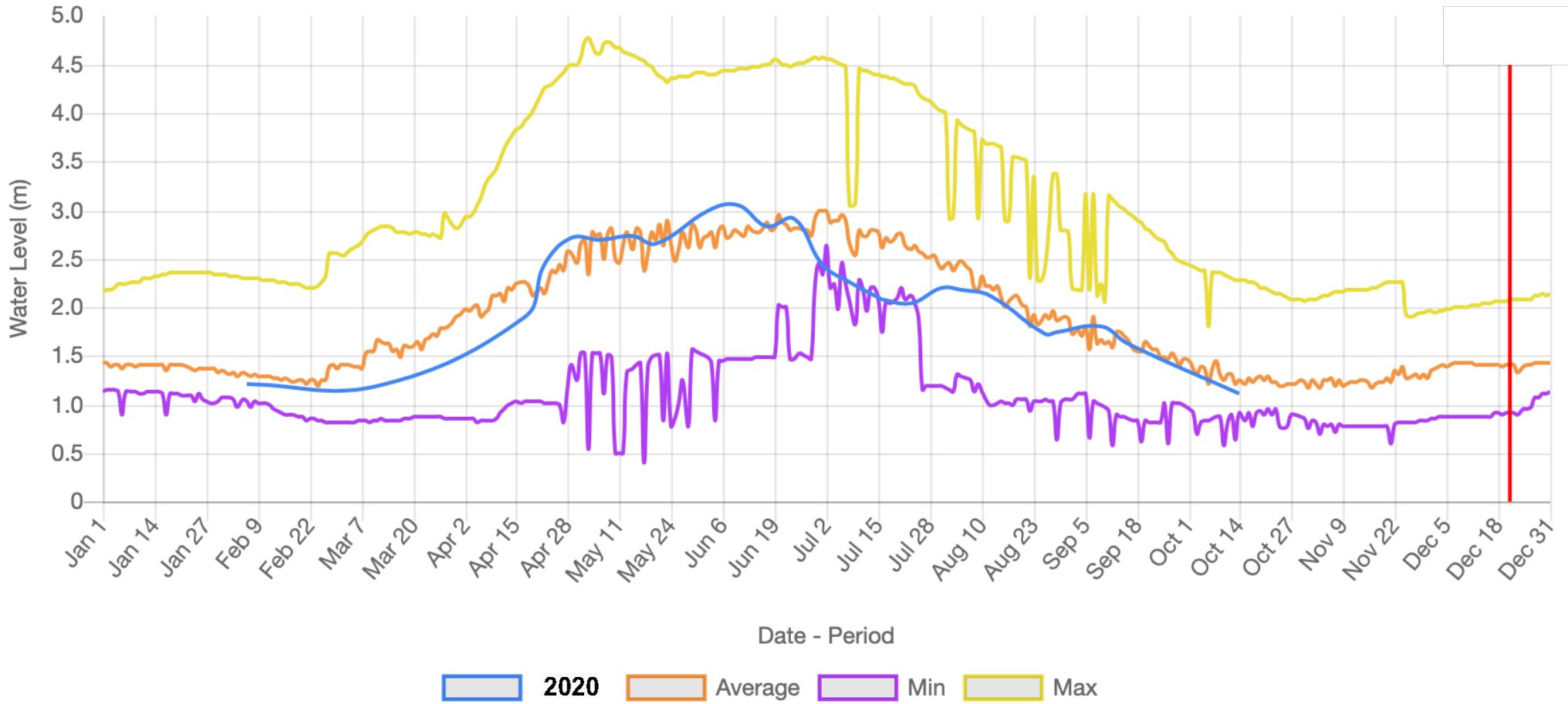
Moore Lake - Level Gauge



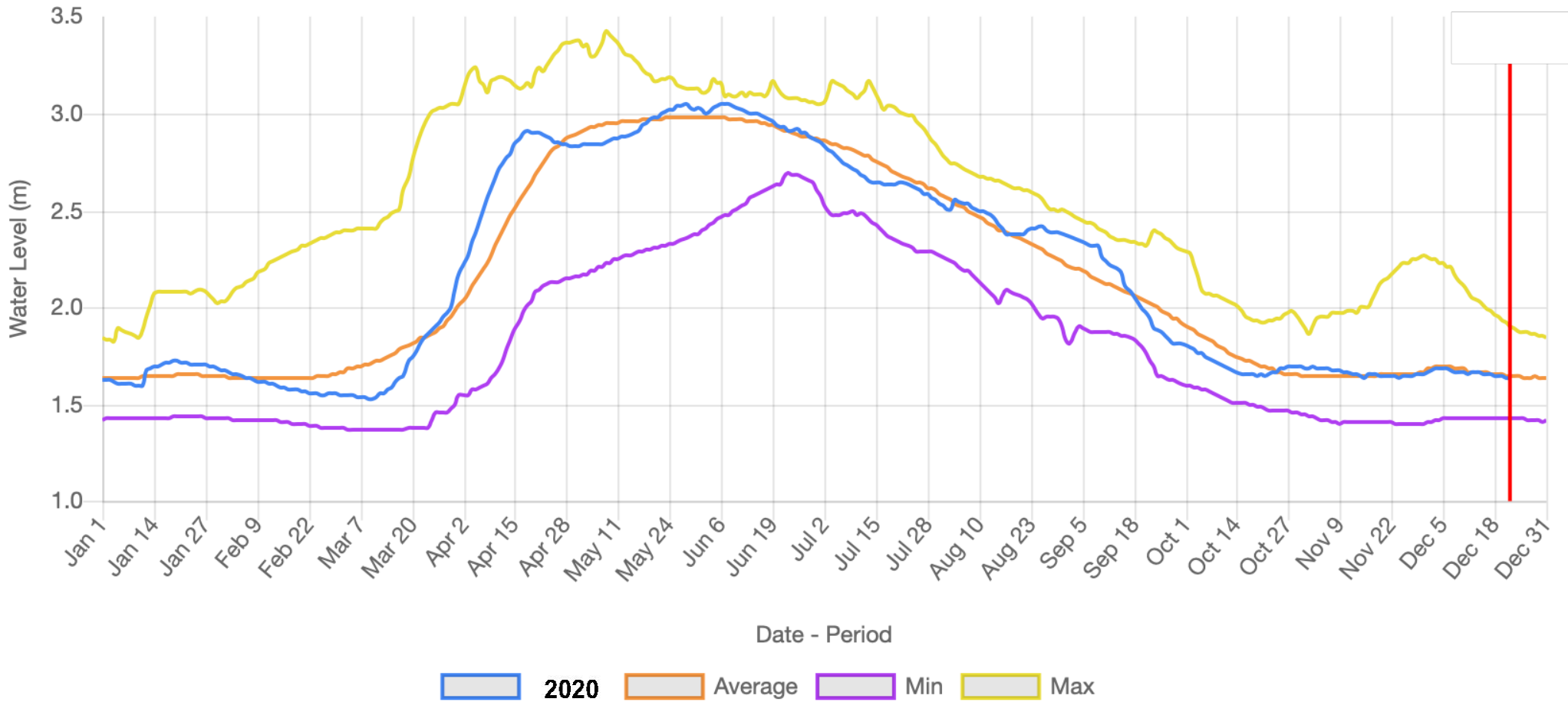
Mountain Lake (New) - Level Gauge



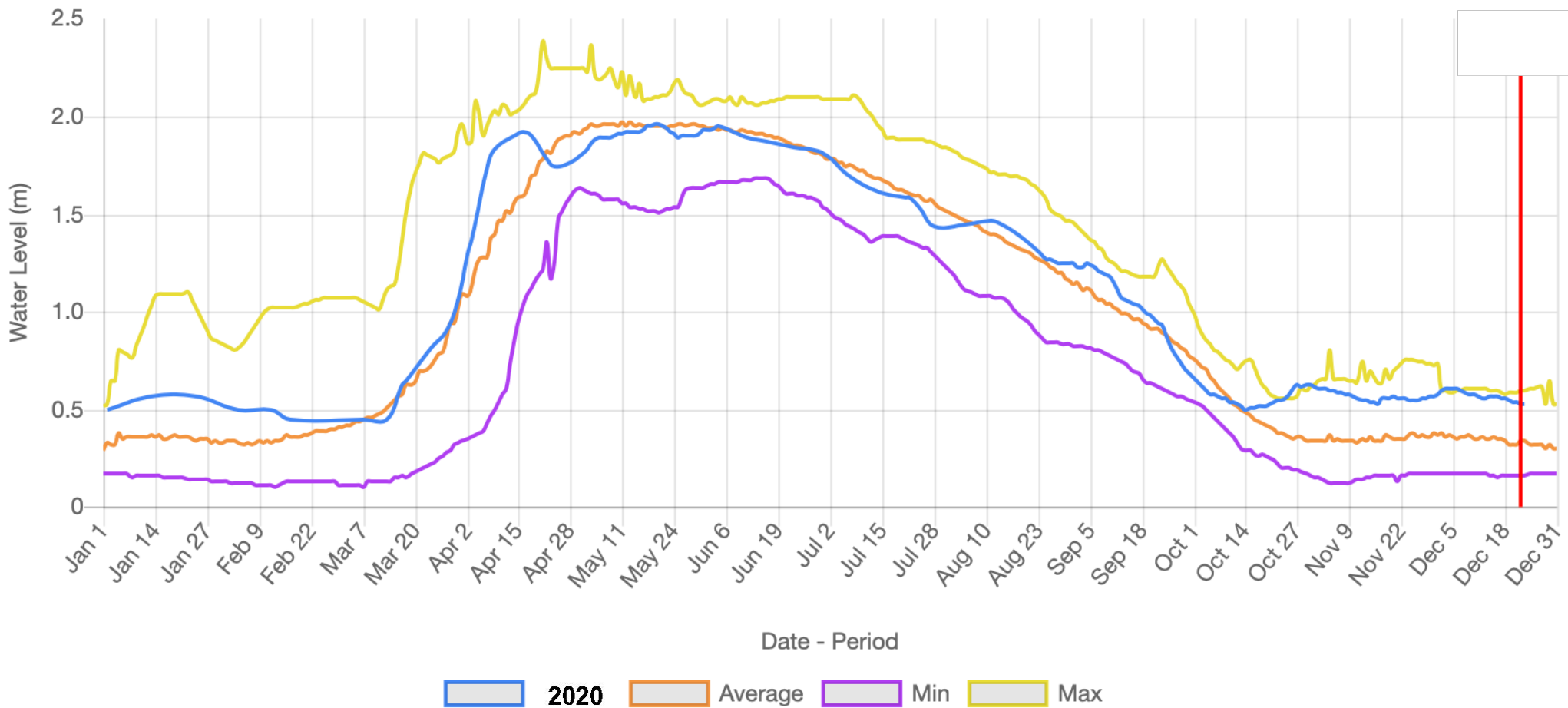
Nunikani Lake - Level Gauge



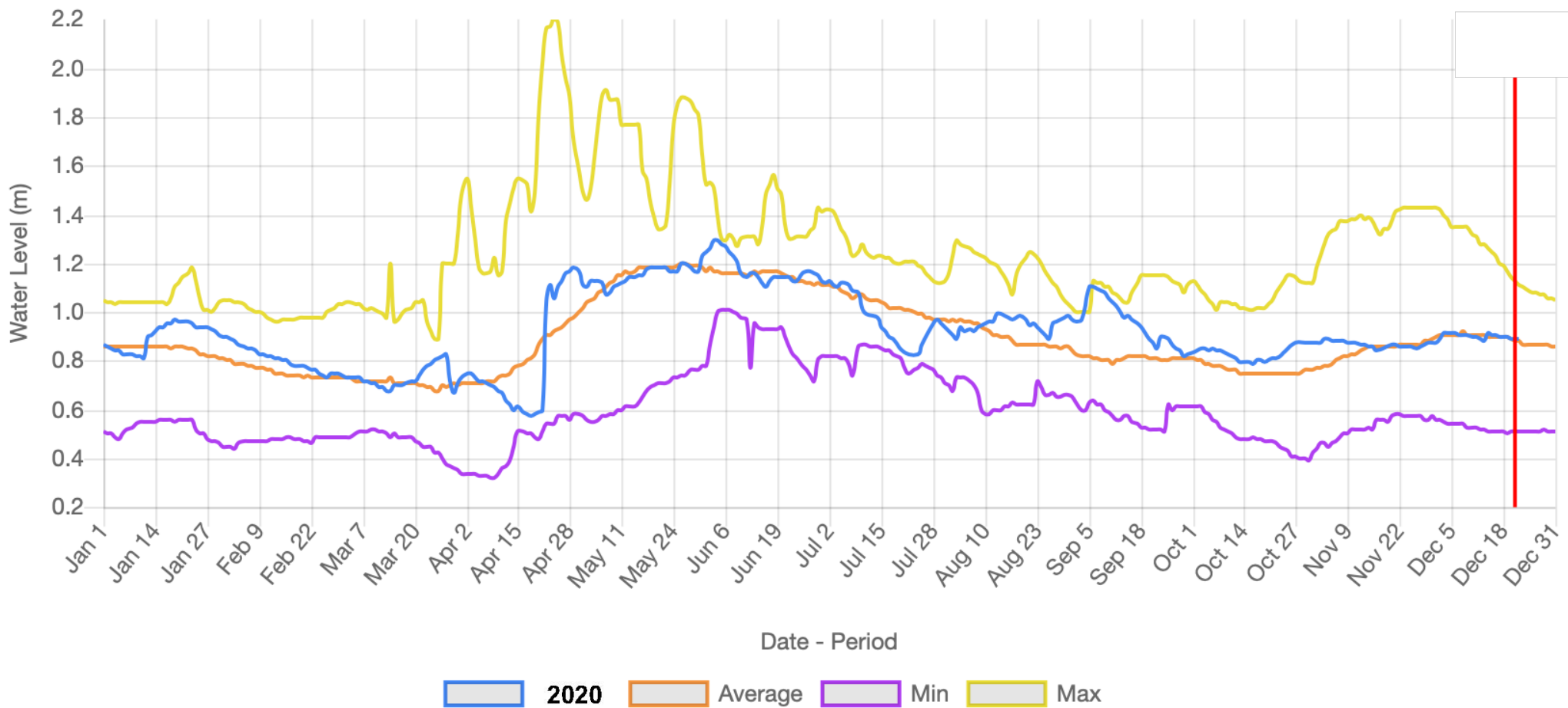
Oblong Lake - Level Gauge



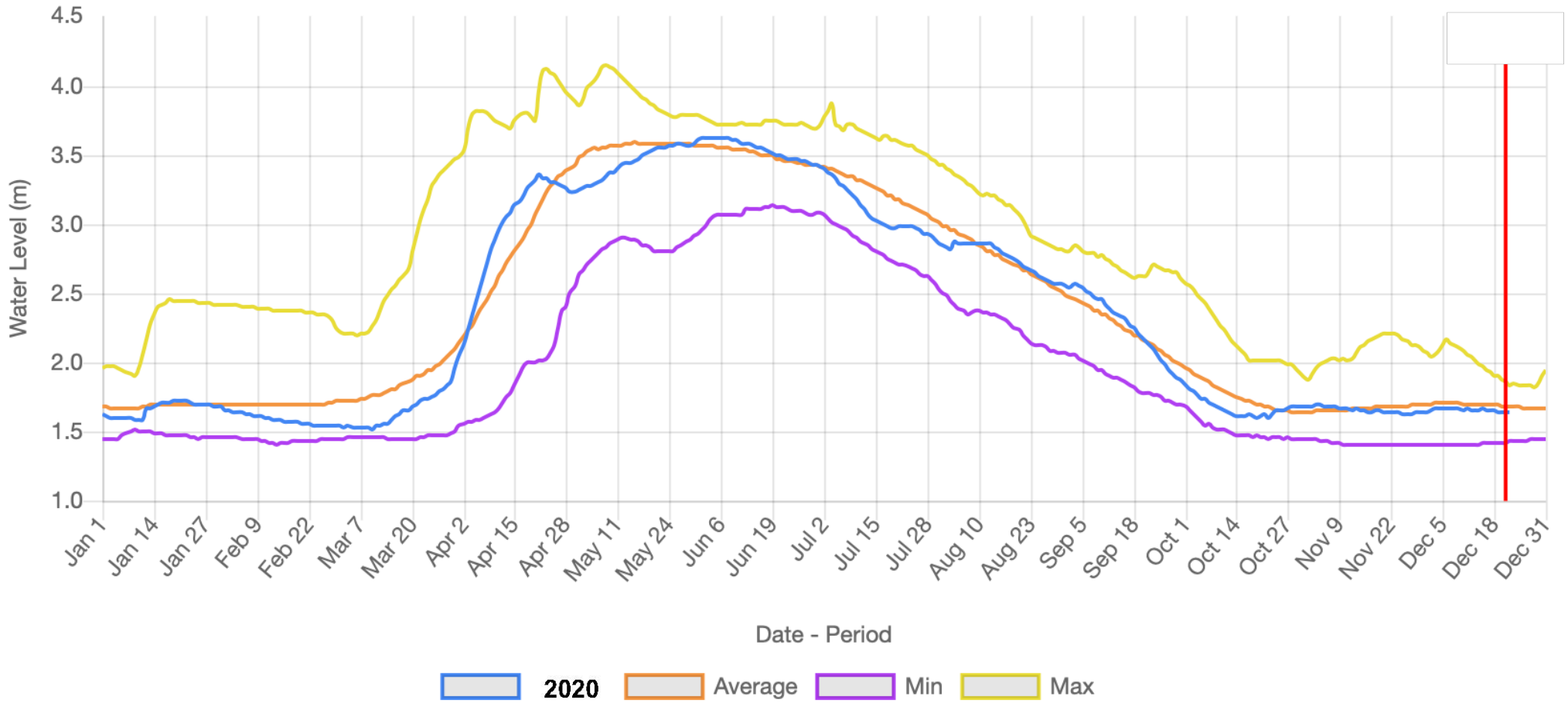
Percy Lake - Level Gauge



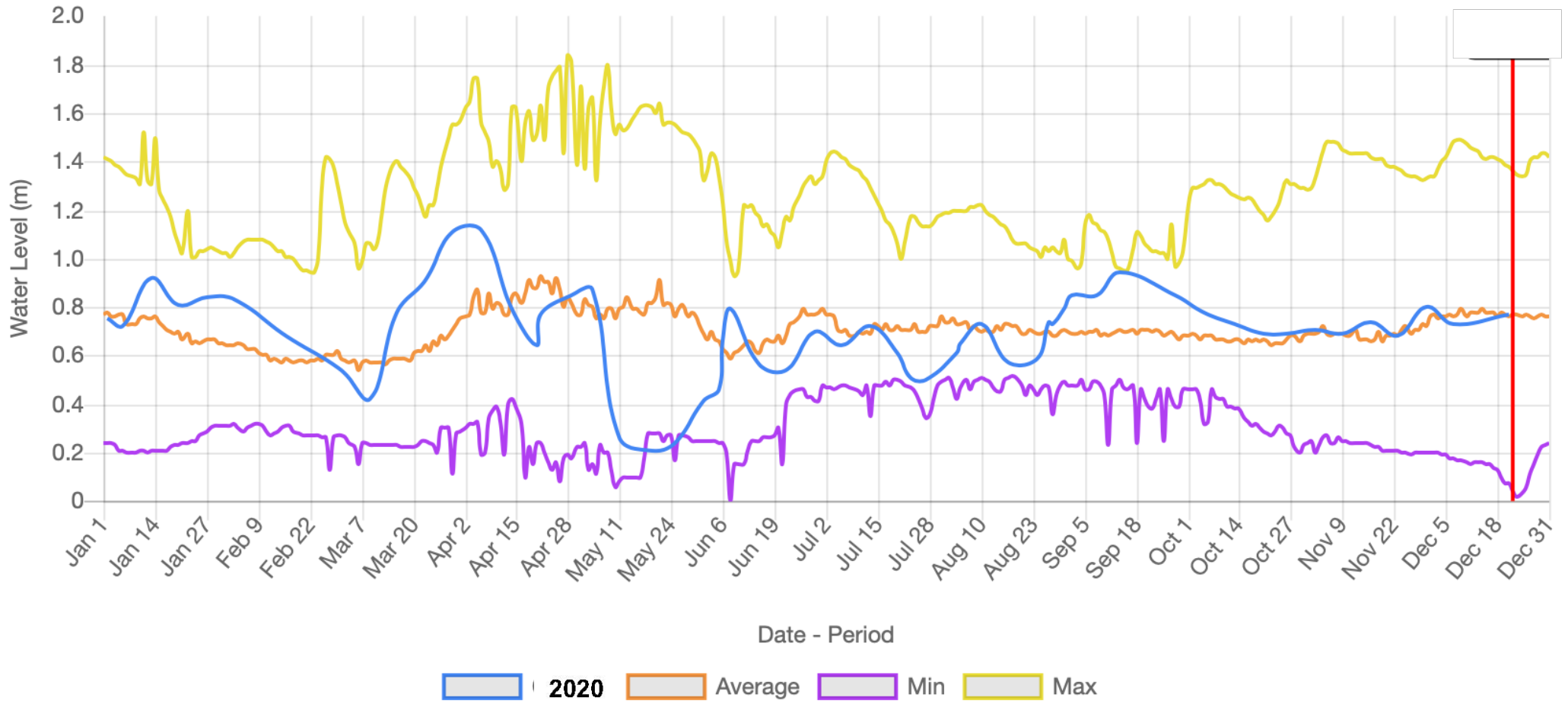
Red Pine Lake - Level Gauge



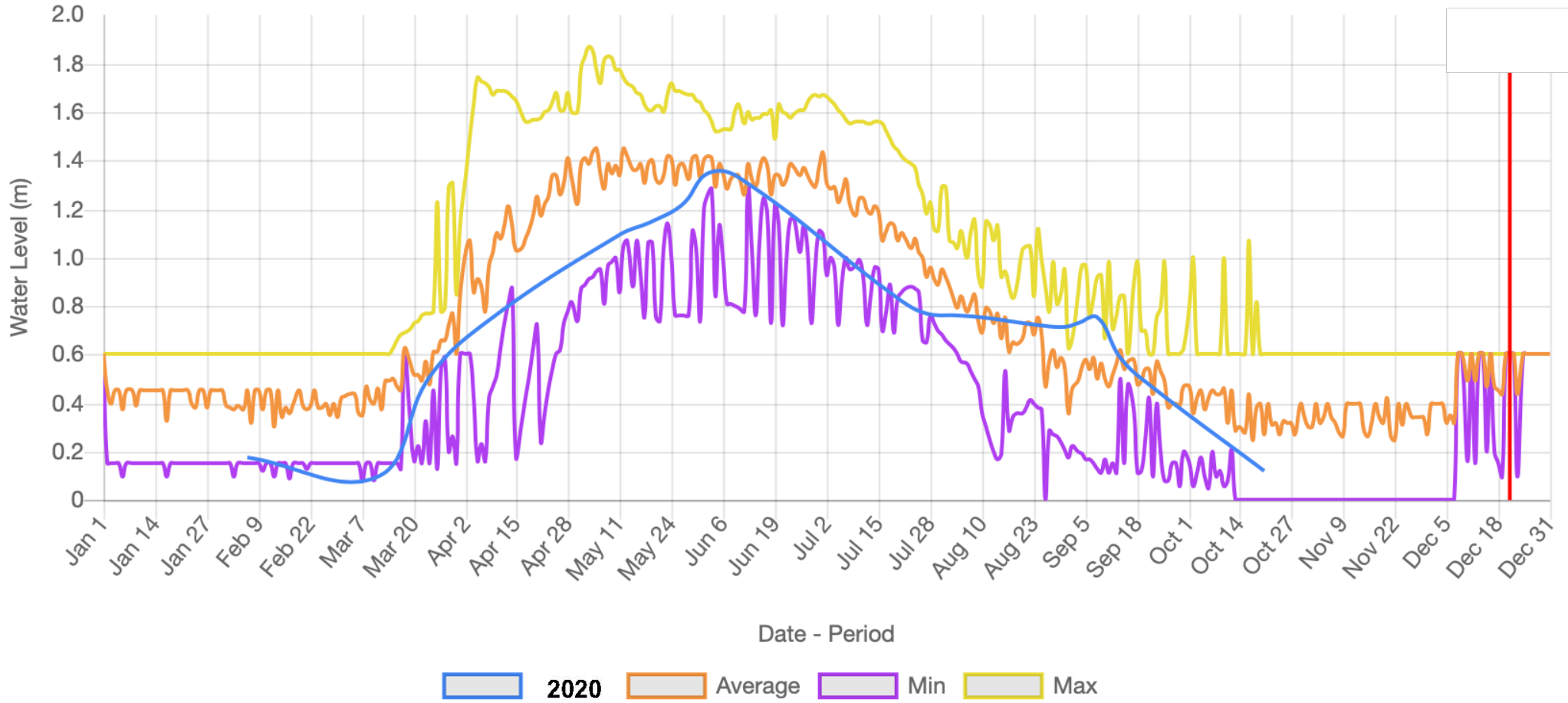
Redstone Lake - Level Gauge



Shadow Lake - Level Gauge



Sherborne Lake - Level Gauge



Twelve Mile Lake - Level Gauge

