







Real-Time Hydrometric Data Graph for BURNT RIVER NEAR BURNT RIVER (02HF003) [ON]

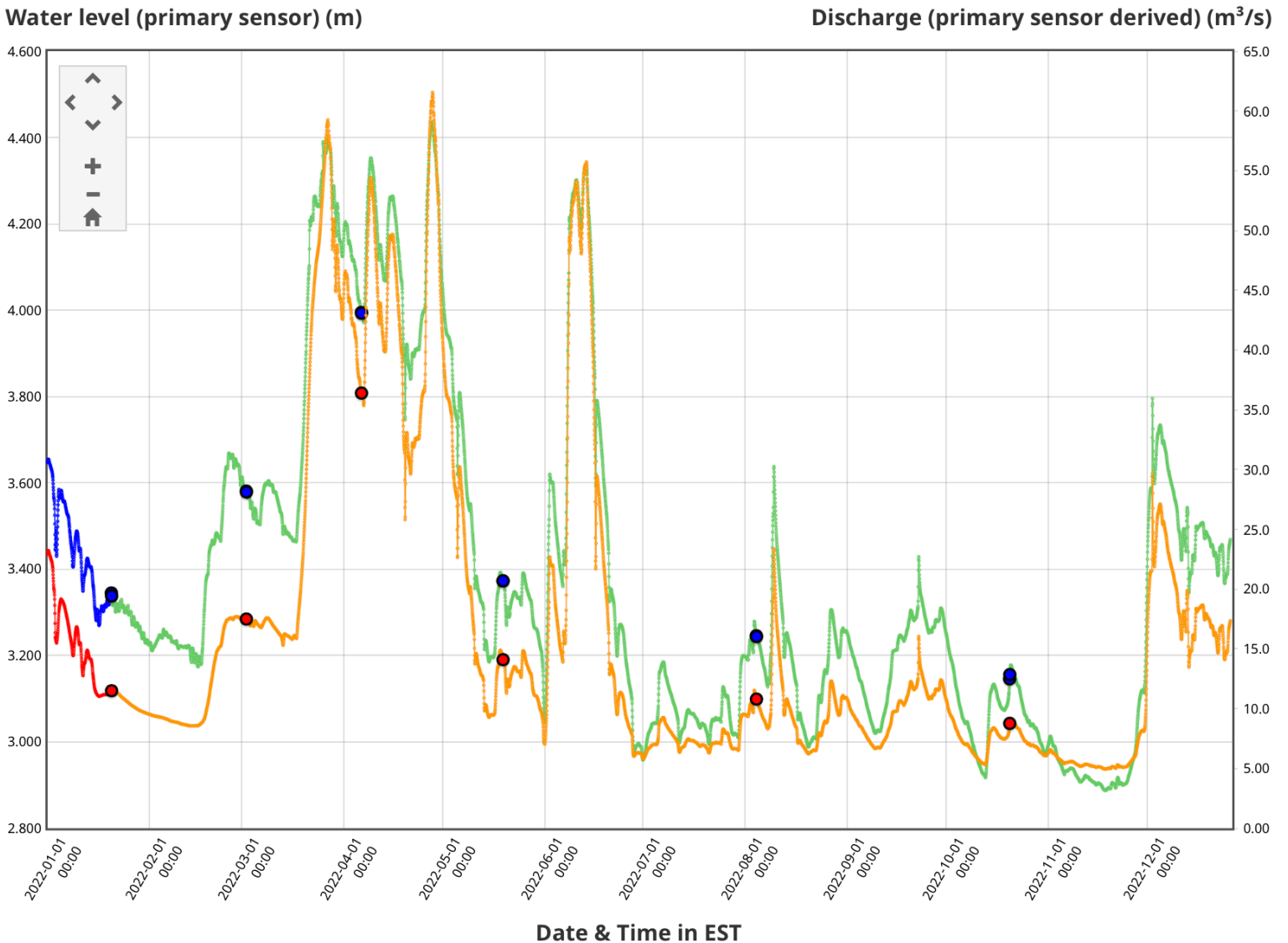
All times are specified in Local Standard Time (LST). Add 1 hour to adjust for Daylight Saving Time where and when it is observed.

[Graph](#) [Table](#)

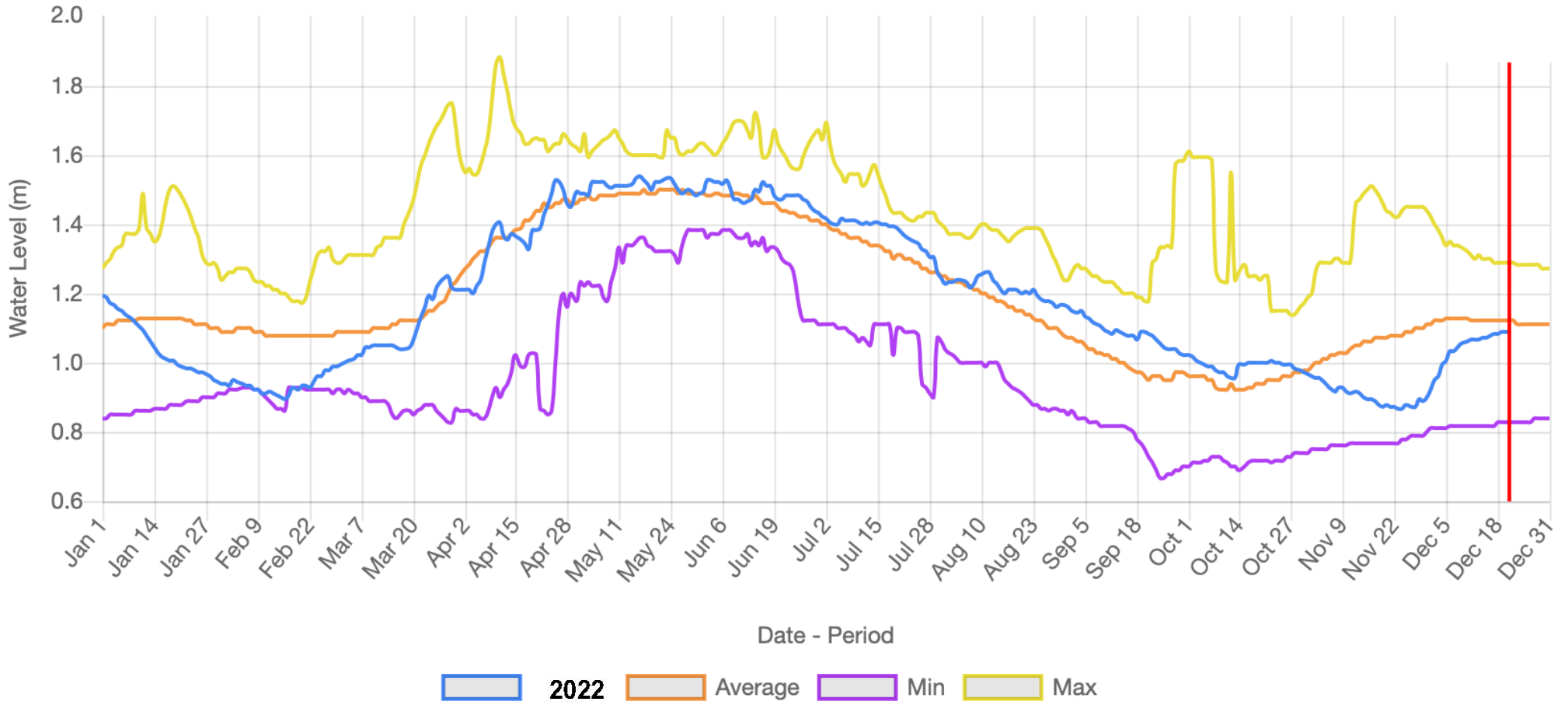
Station: Data Type:

▼ Legend

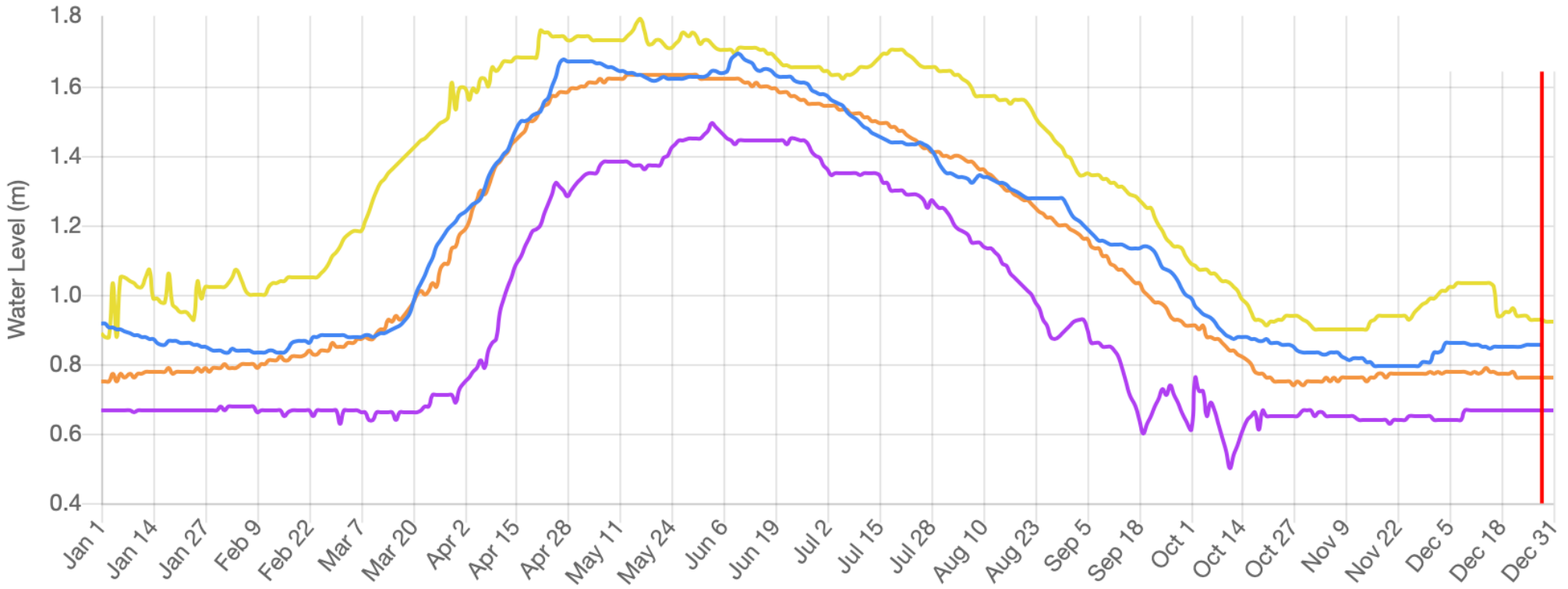
	Water level (primary sensor) - Final		Water level (primary sensor) - Provisional		Water level (primary sensor) - Measurements
	Discharge (primary sensor derived) - Final		Discharge (primary sensor derived) - Provisional		Discharge (primary sensor derived) - Measurements



Canning Lake - Level Gauge



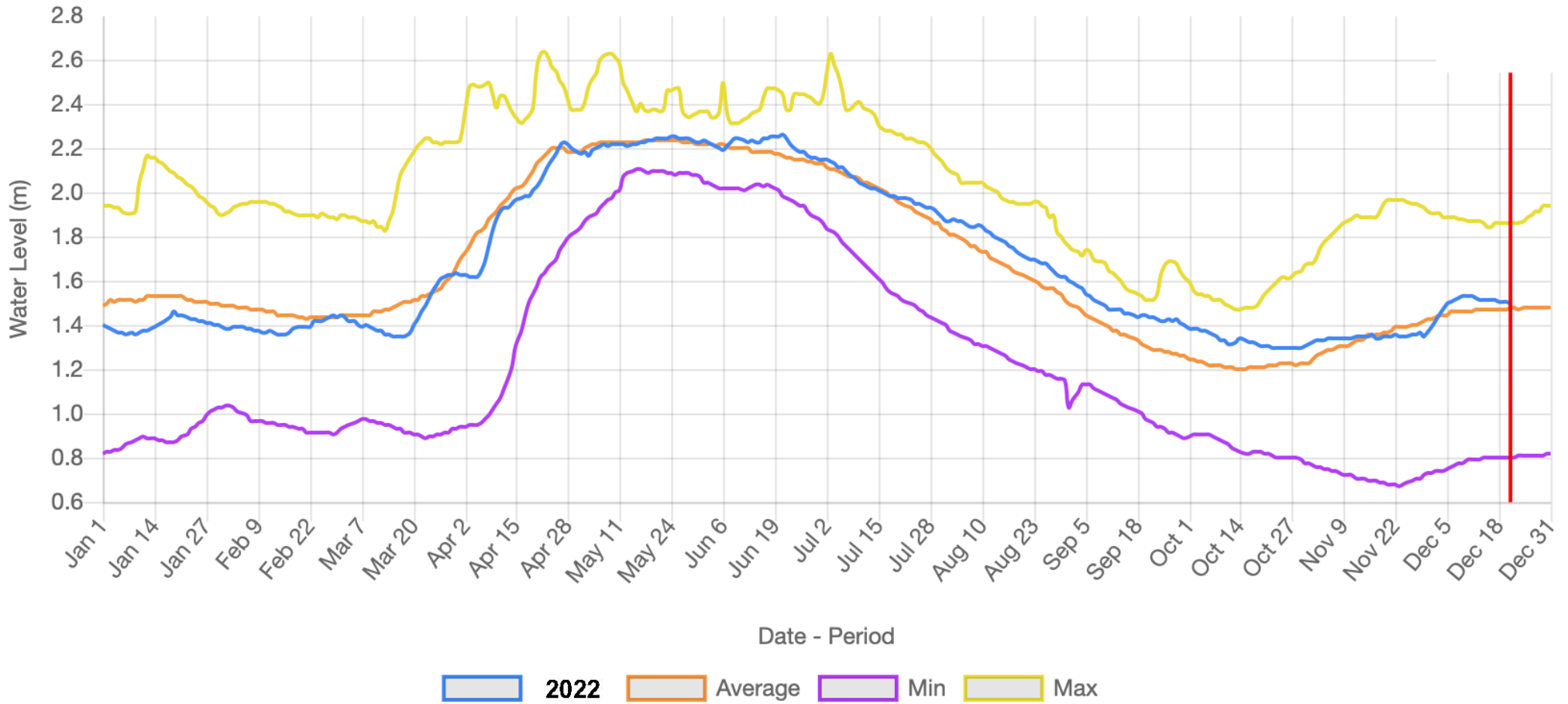
Contau Lake - Level Gauge



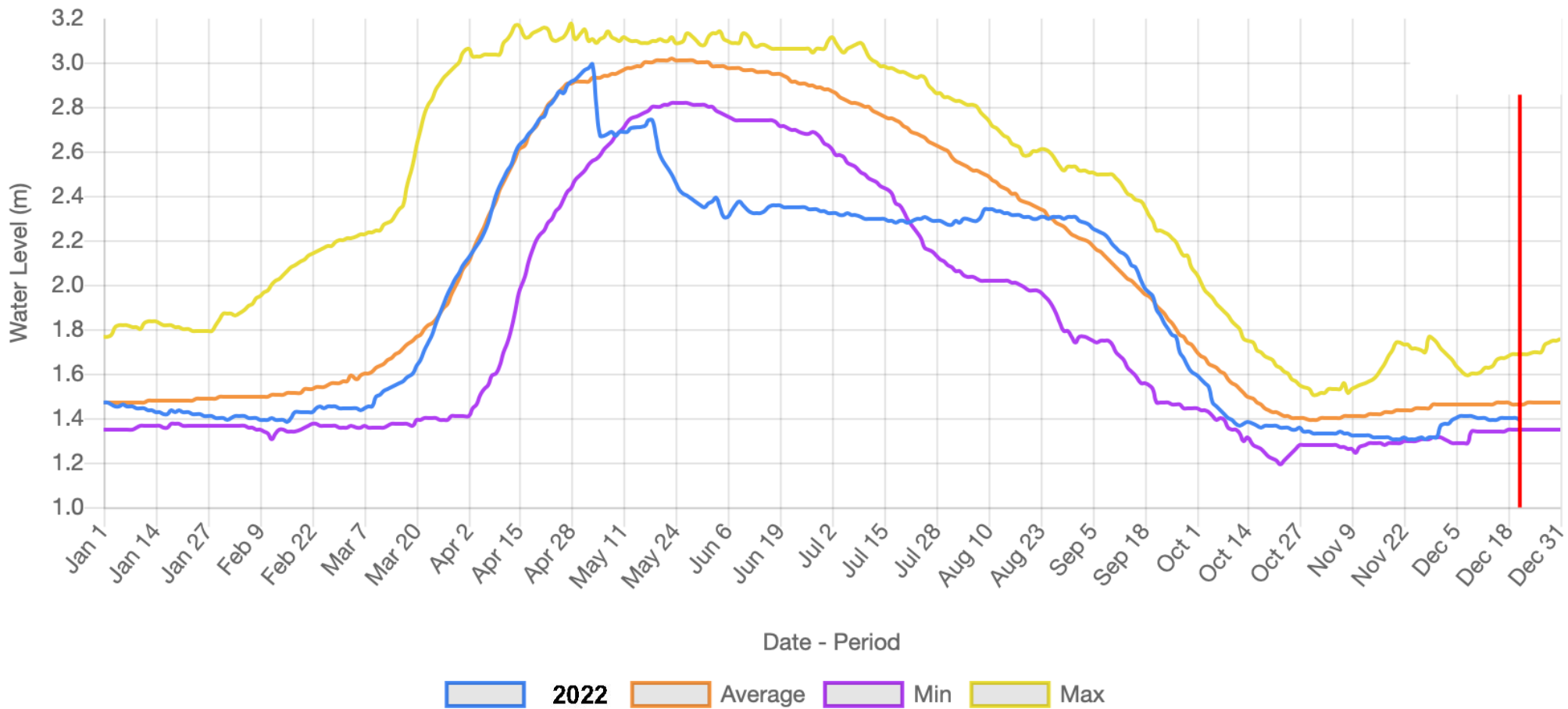
Date - Period

2022 Average Min Max

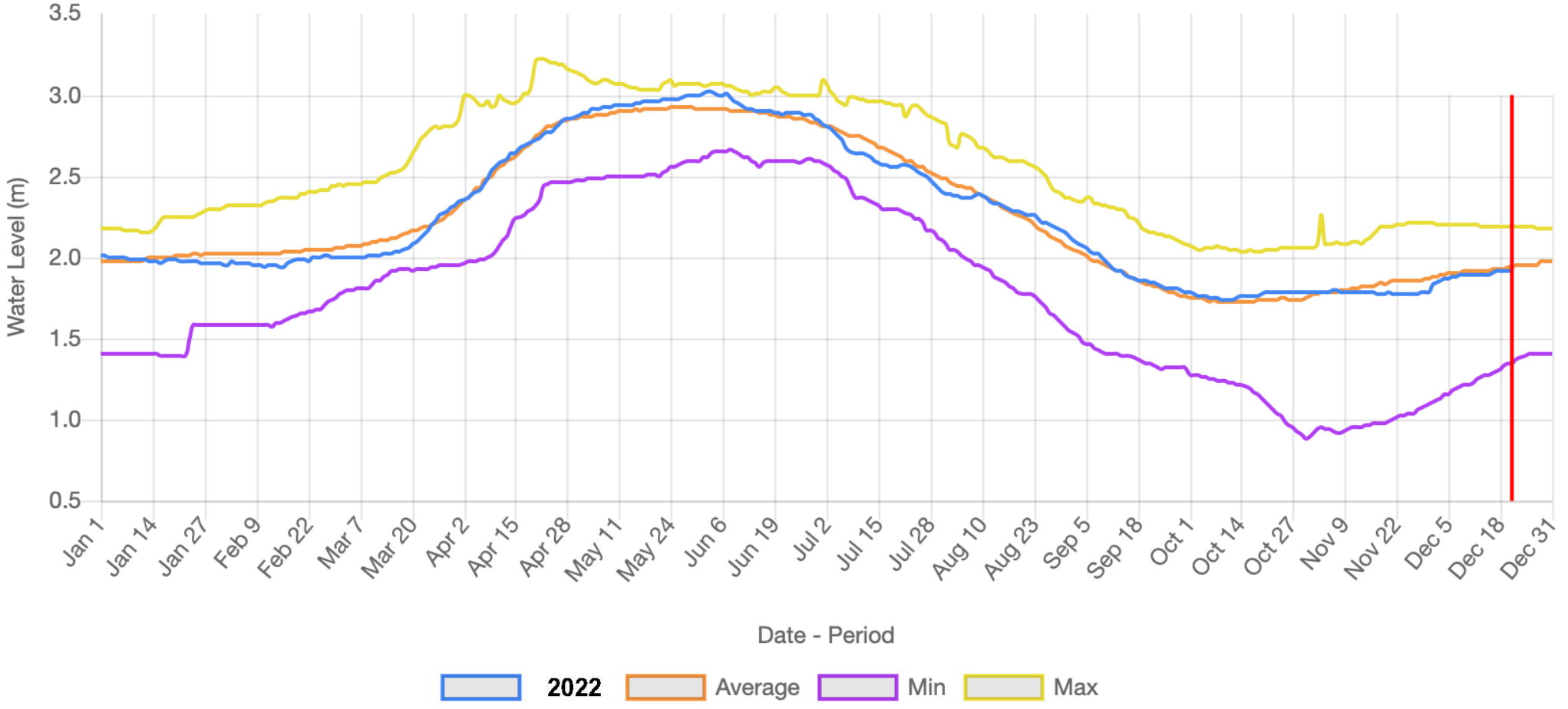
Drag Lake - Level Gauge



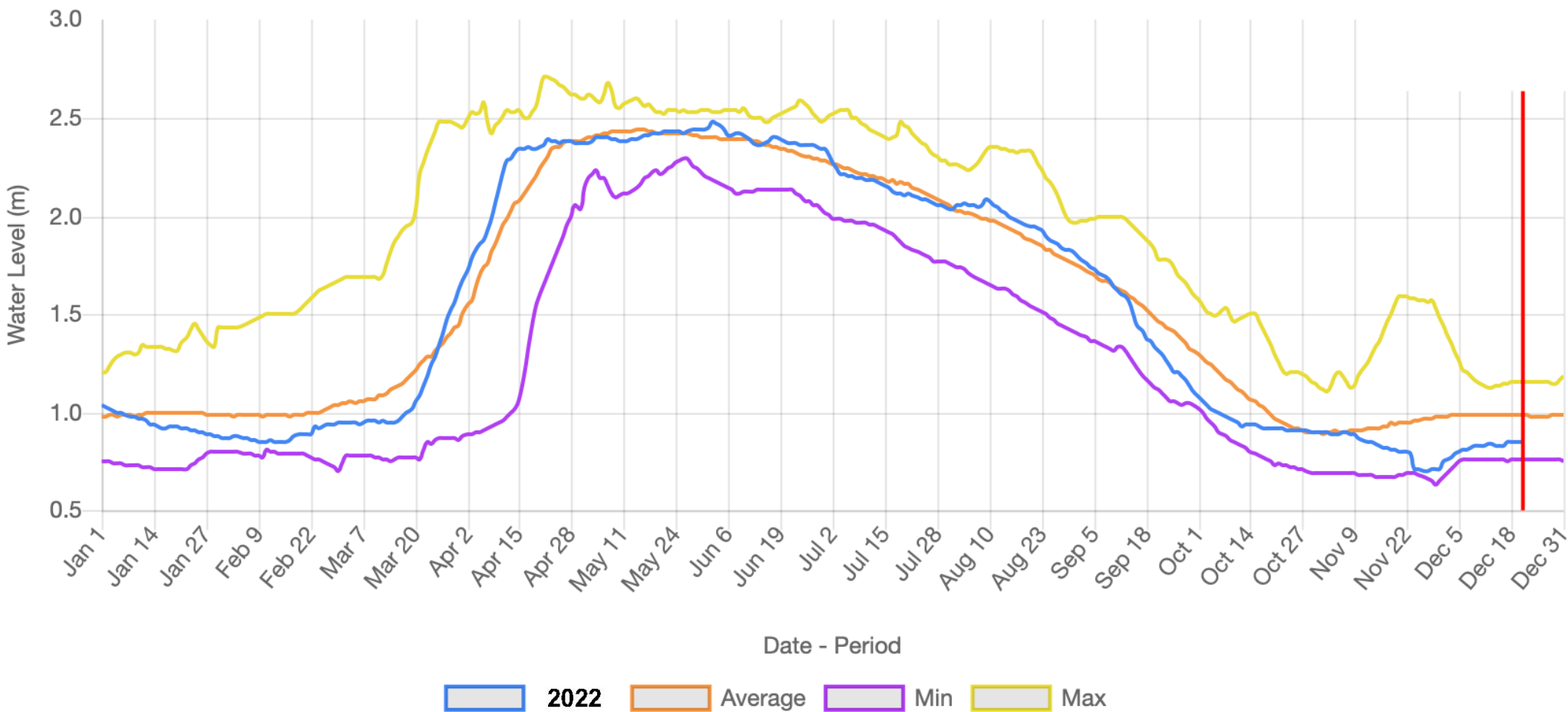
Esson Lake - Level Gauge



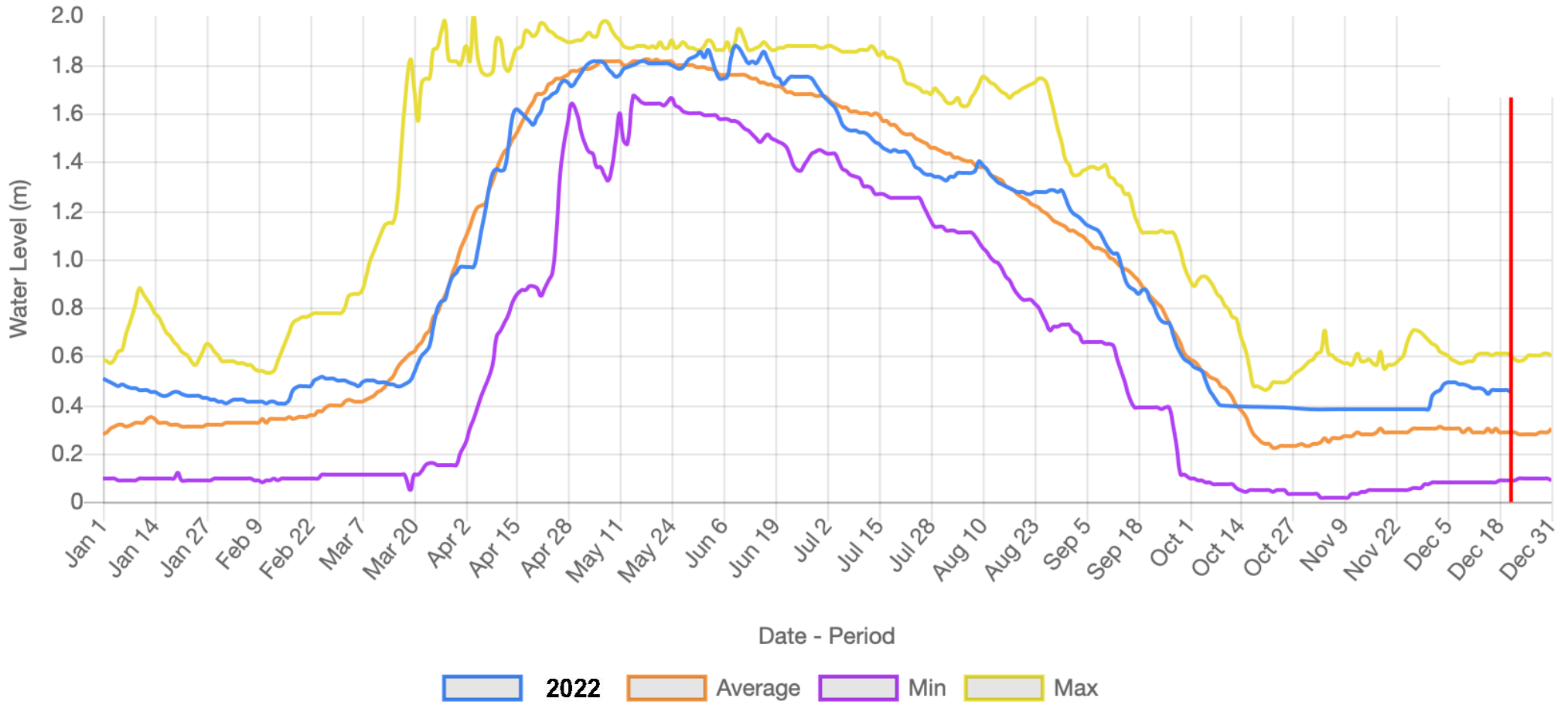
Farqhar Lake - Level Gauge



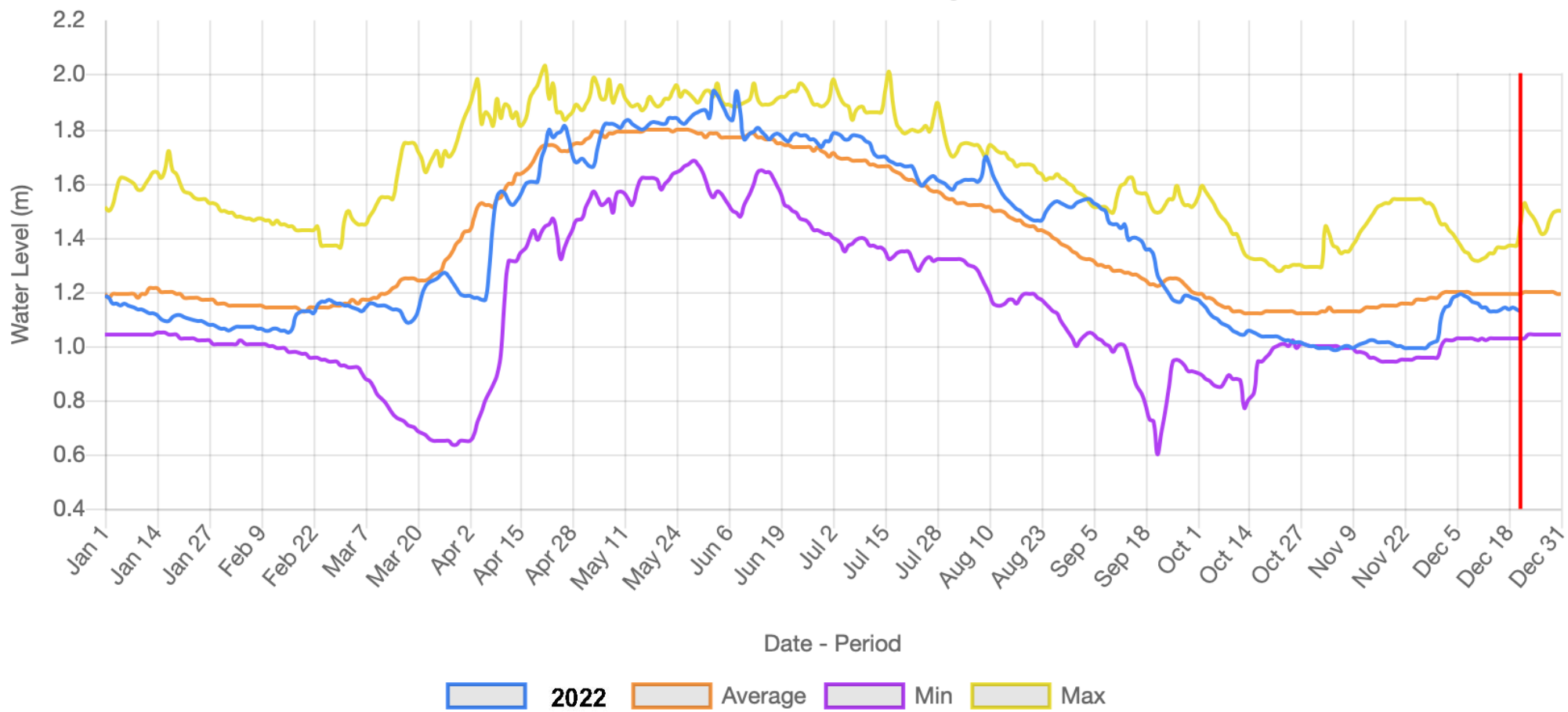
Big Glamor Lake - Level Gauge



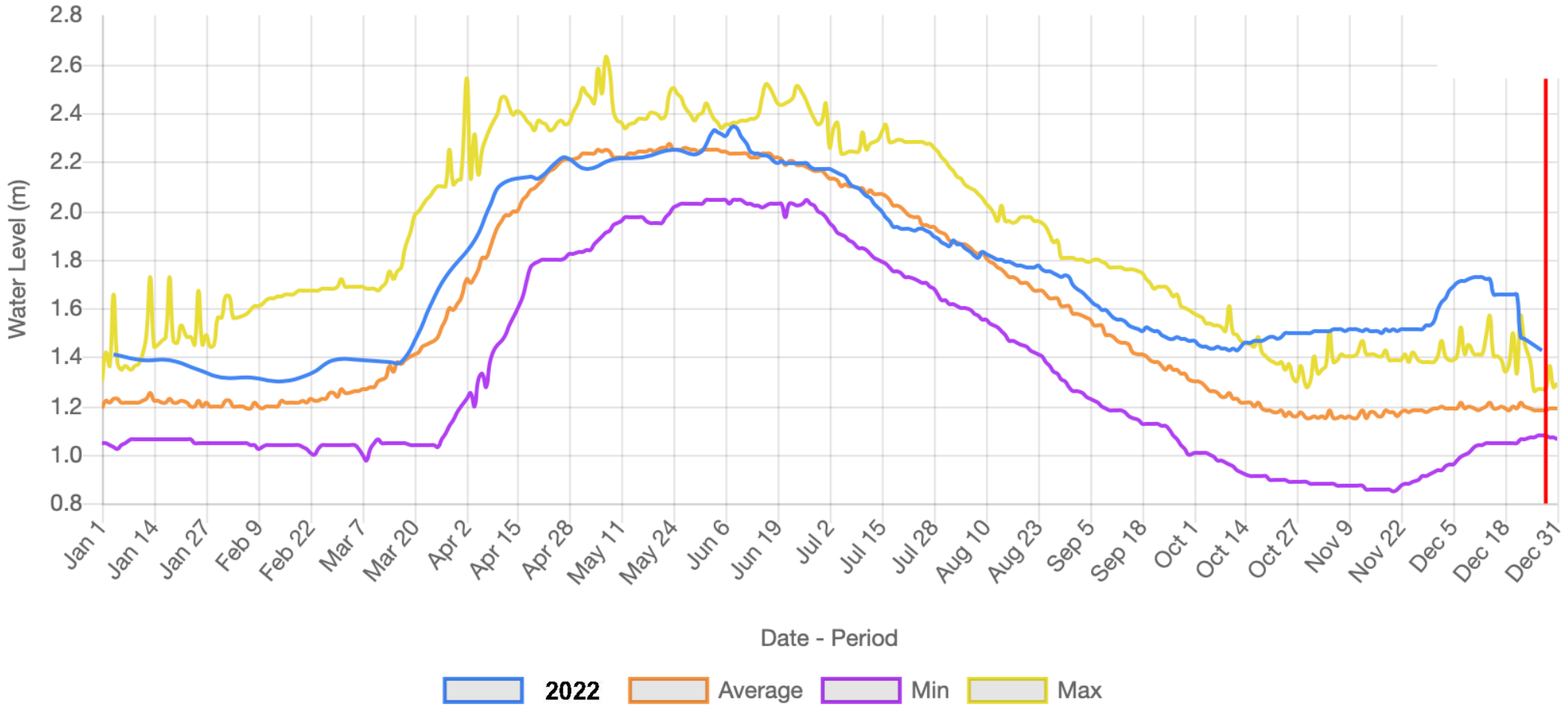
Little Glamor Lake - Level Gauge



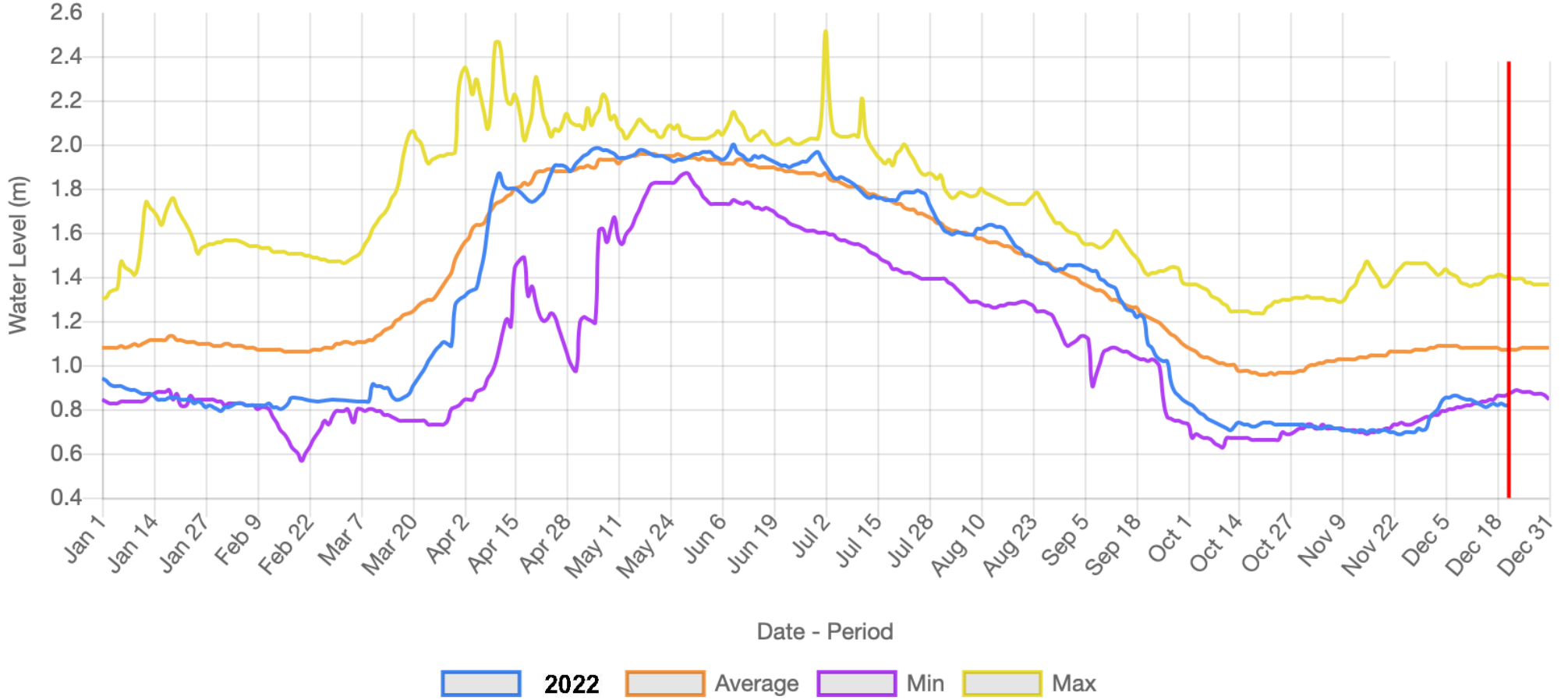
Gooderham Lake - Level Gauge



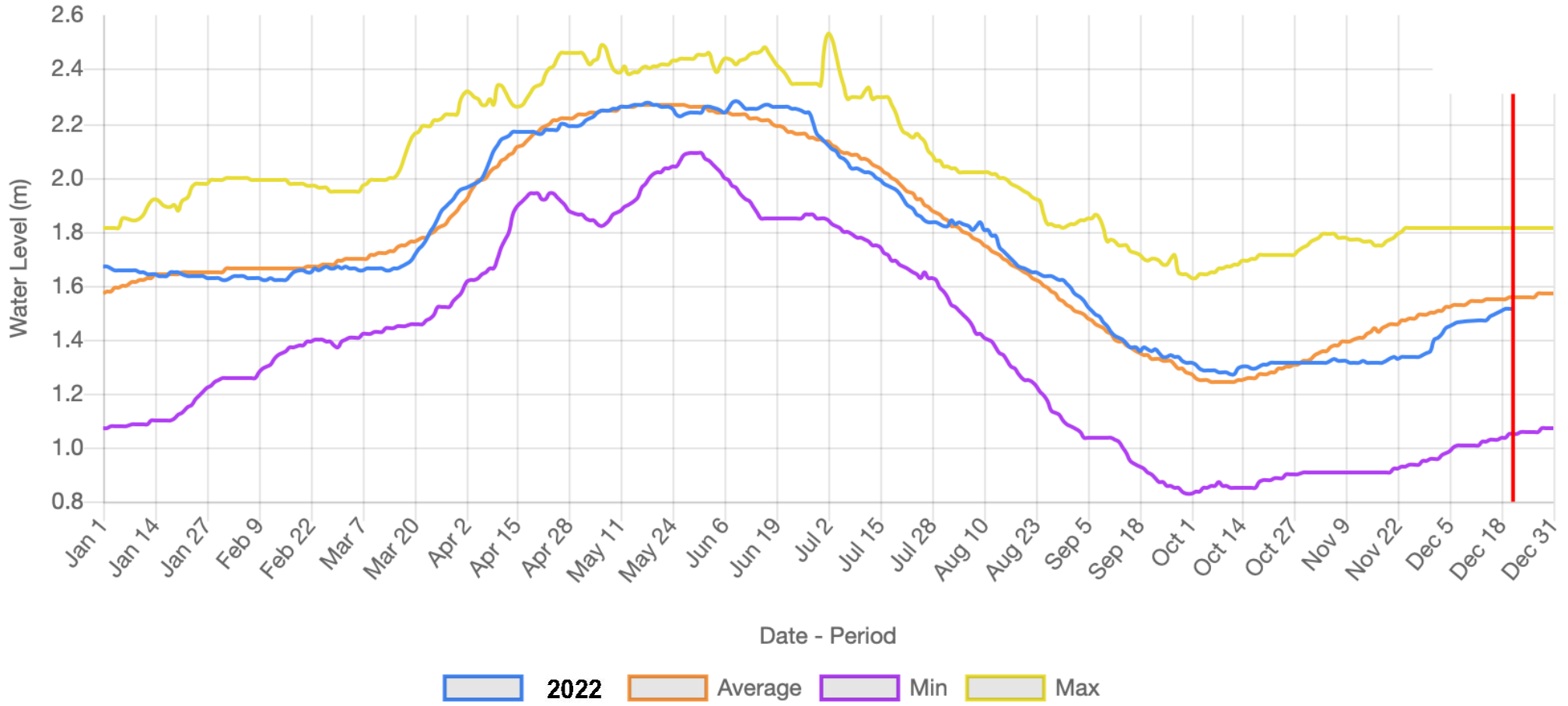
Koshlong Lake - Level Gauge



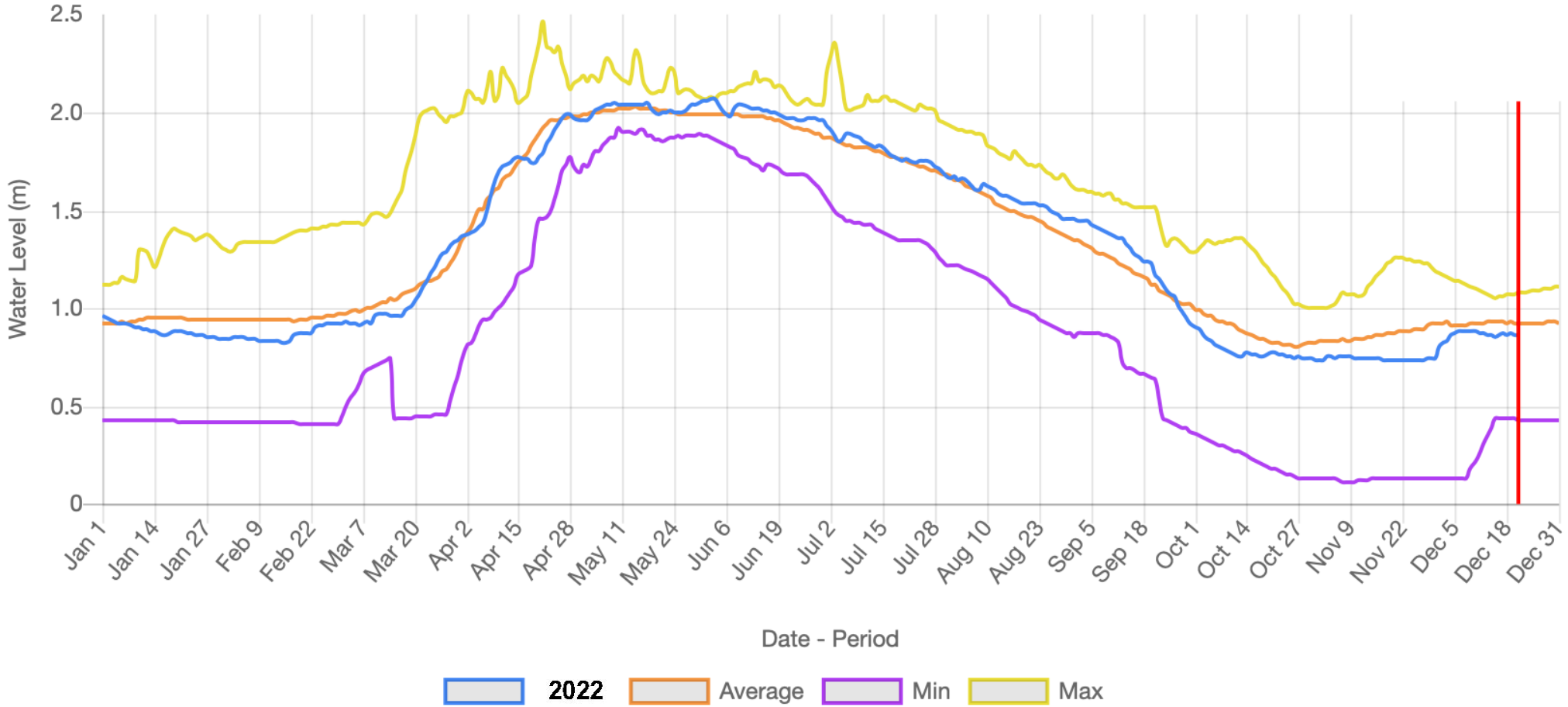
Loon Lake - Level Gauge



Miskawbi Lake - Level Gauge



Pusey Lake - Level Gauge



White Lake - Level Gauge

