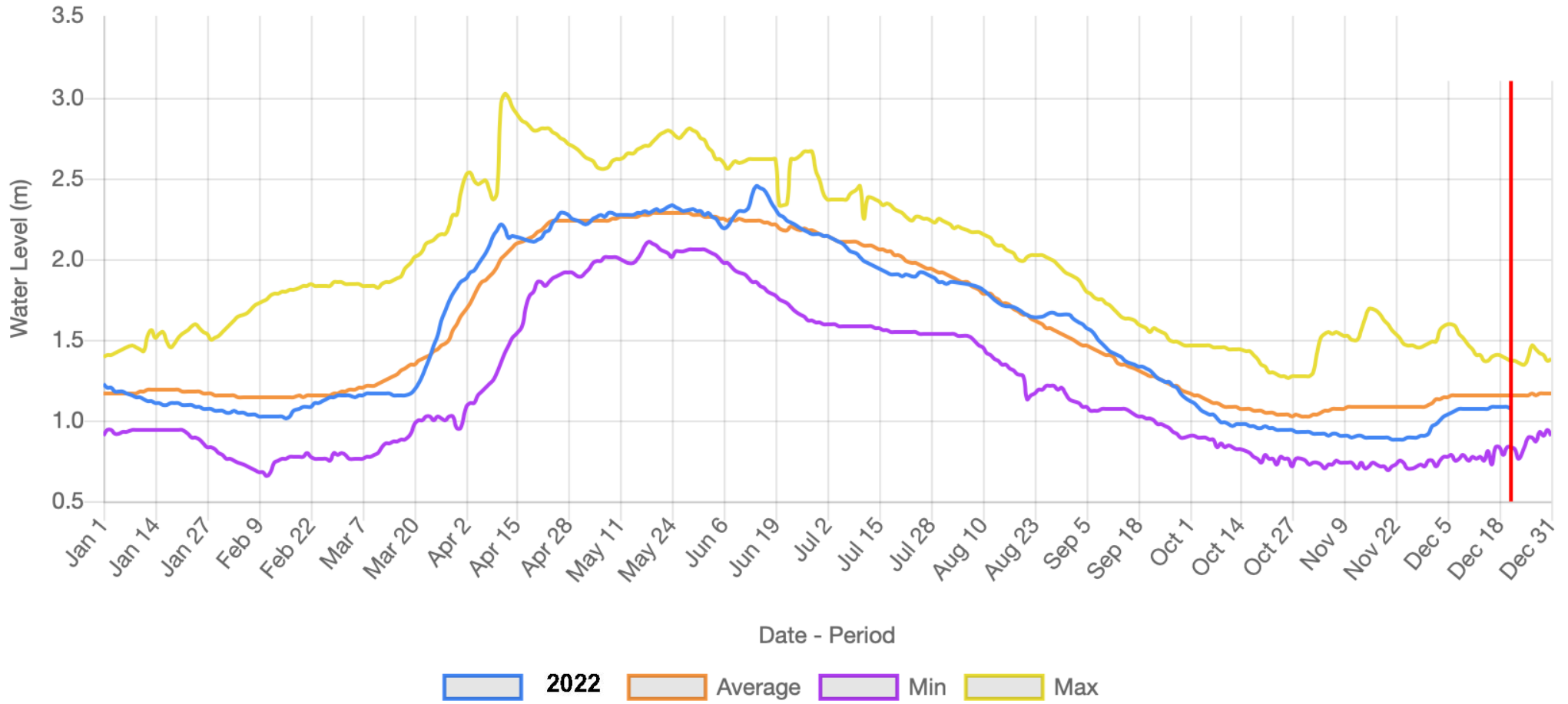


Anstruther Lake - Level Gauge









Real-Time Hydrometric Data Graph for CROWE RIVER AT MARMORA (02HK003) [ON]

All times are specified in Local Standard Time (LST). Add 1 hour to adjust for Daylight Saving Time where and when it is observed.

[Graph](#) [Table](#)

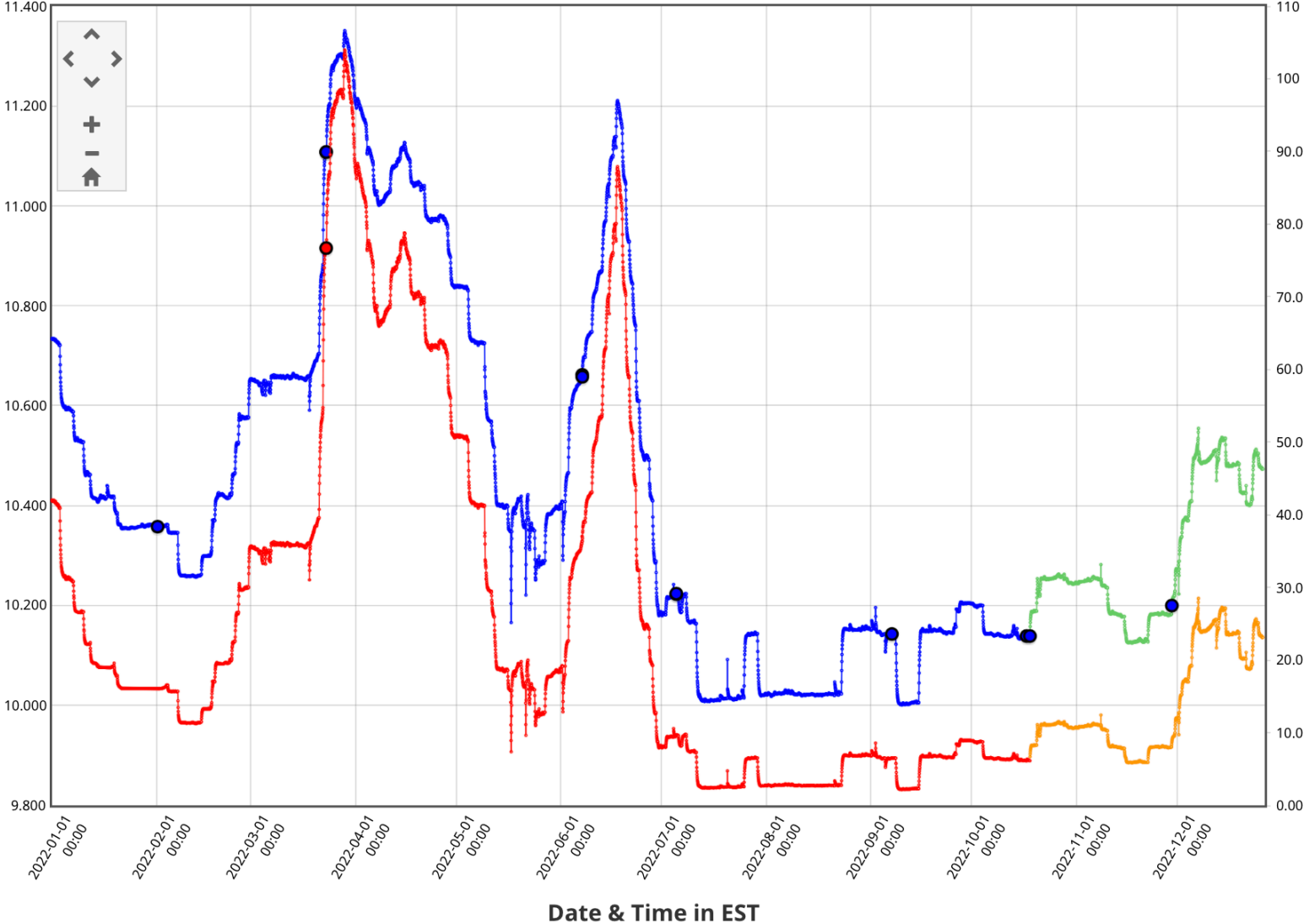
Station: Data Type:

Legend

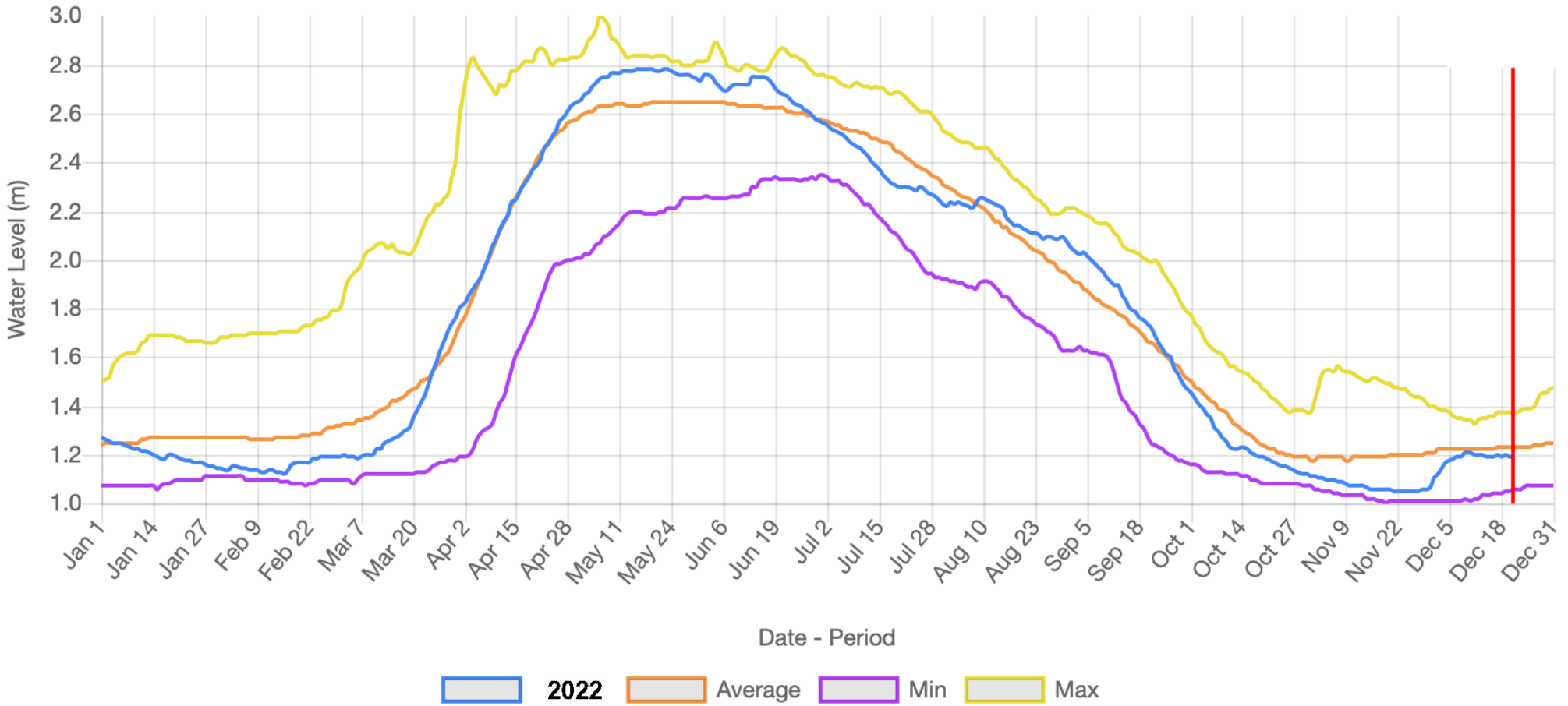
	Water level (primary sensor) - Final		Water level (primary sensor) - Provisional		Water level (primary sensor) - Measurements
	Discharge (primary sensor derived) - Final		Discharge (primary sensor derived) - Provisional		Discharge (primary sensor derived) - Measurements

Water level (primary sensor) (m)

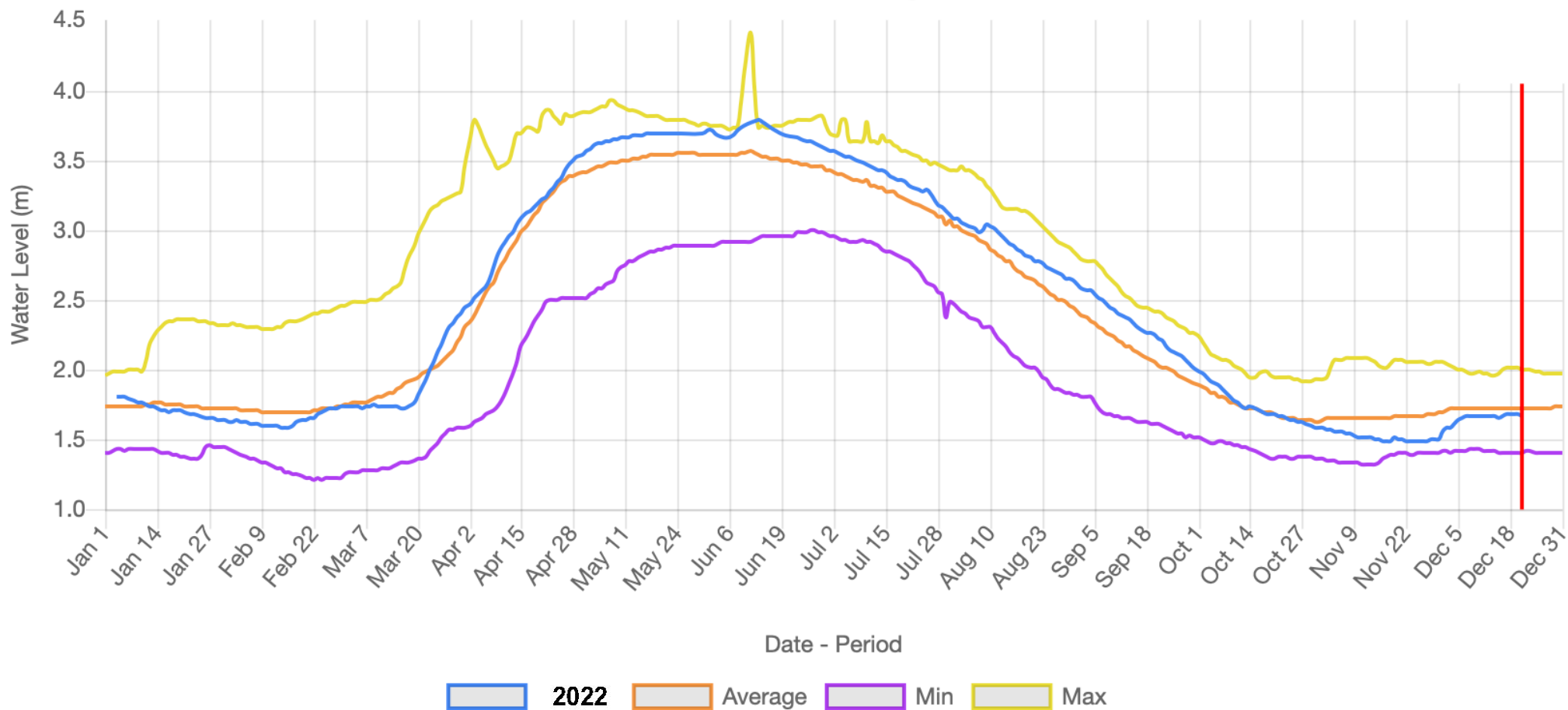
Discharge (primary sensor derived) (m³/s)



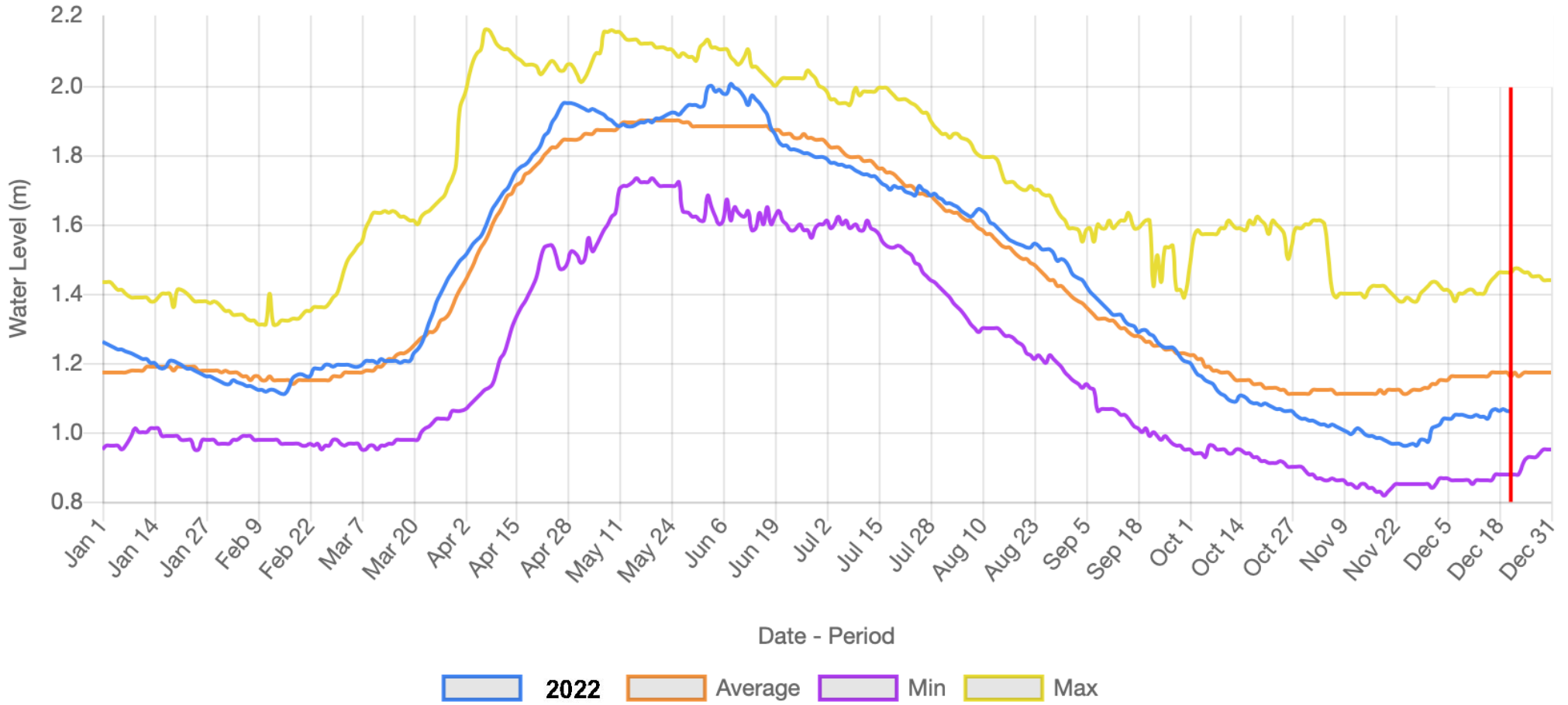
Crystal Lake - Level Gauge



Eels Lake - Level Gauge



Jack Lake - Level Gauge



Mississagua Lake - Level Gauge

