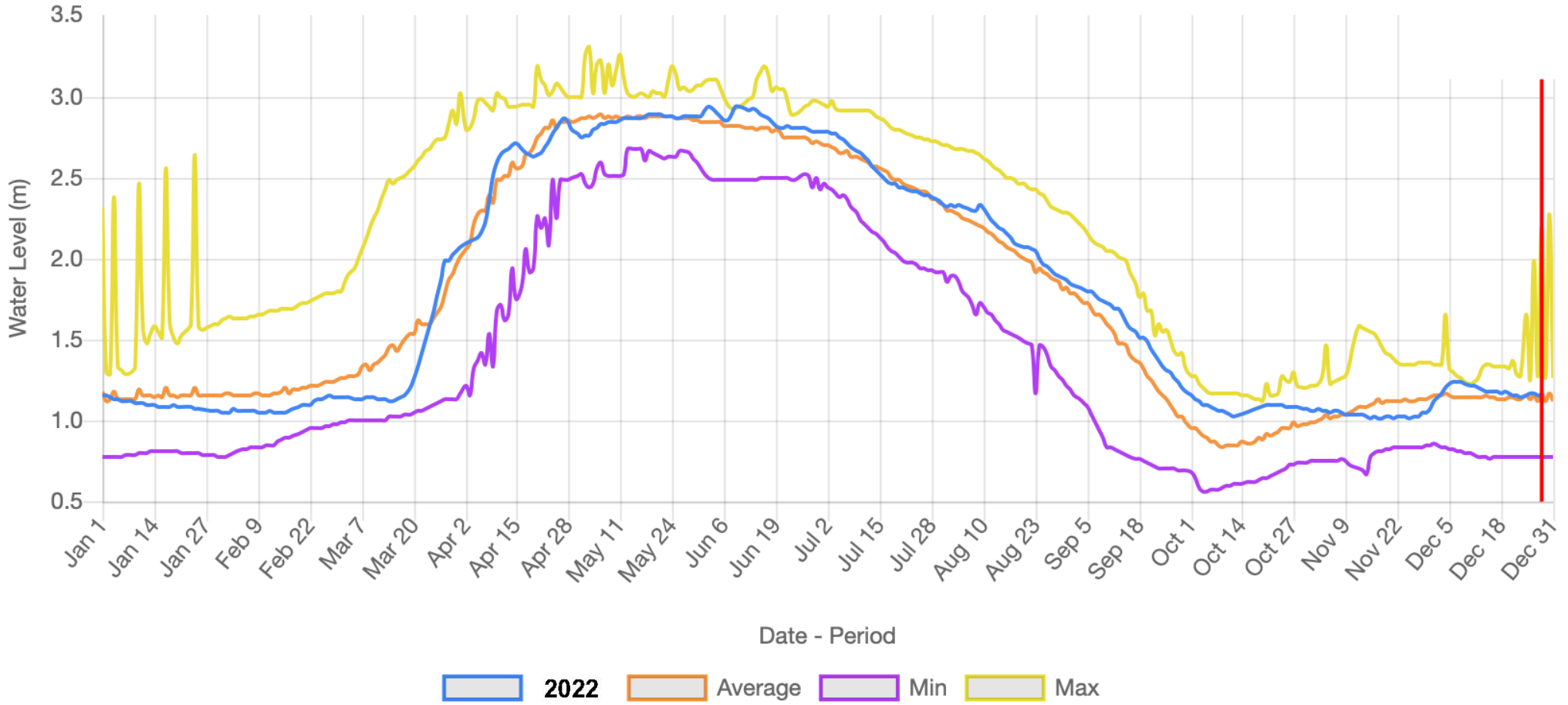
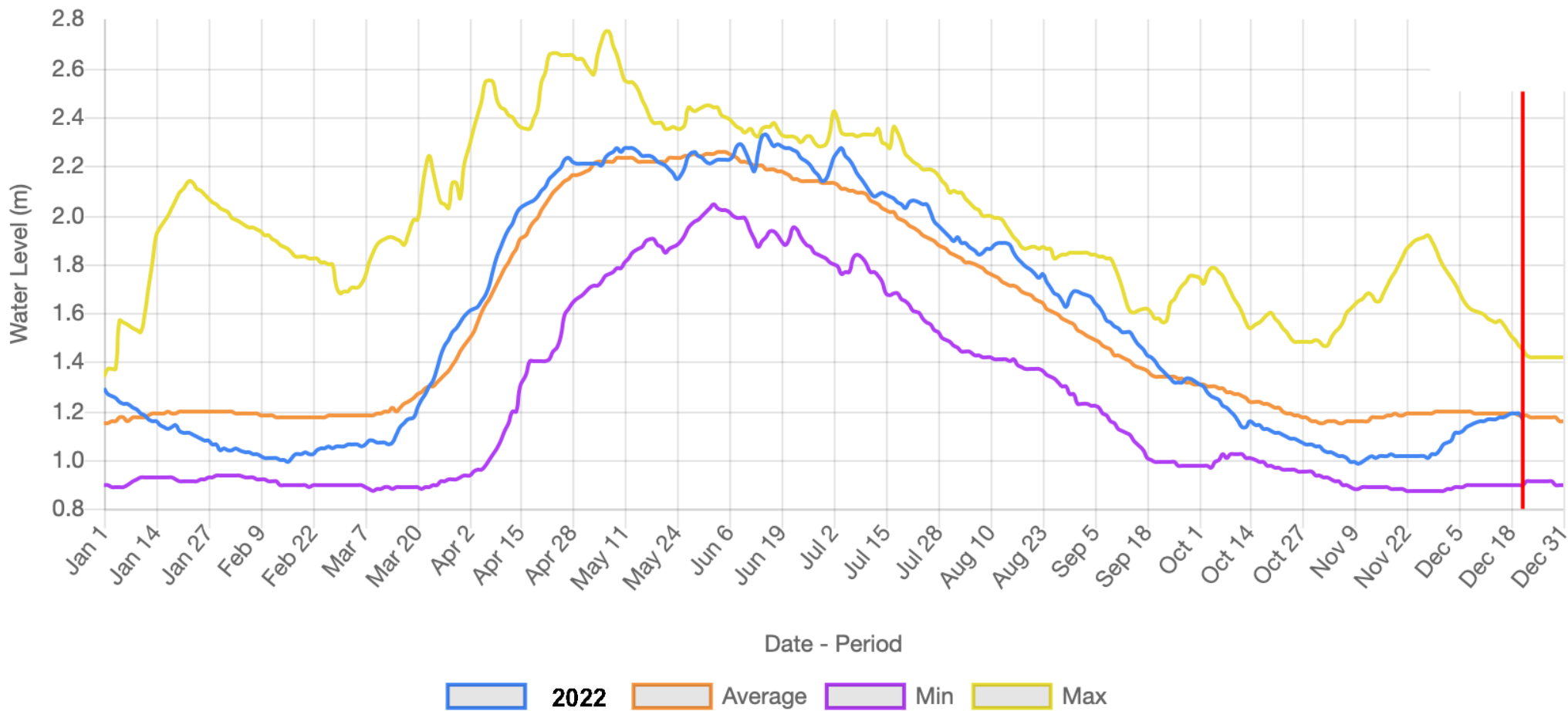


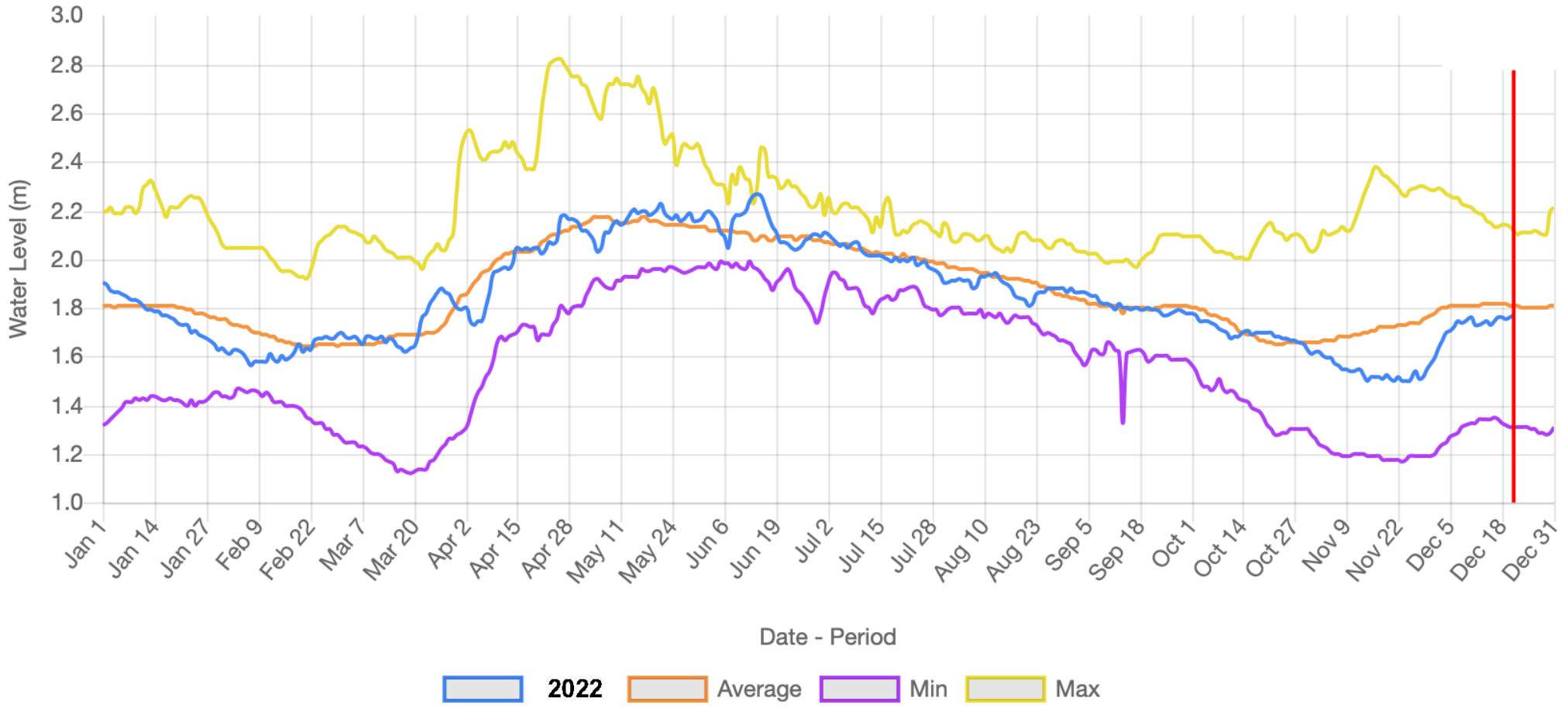
Big Bob Lake - Level Gauge



Eagle Lake - Level Gauge



Gull Lake - Level Gauge



Real-Time Hydrometric Data Graph for GULL RIVER AT NORLAND (02HF002) [ON]

All times are specified in Local Standard Time (LST). Add 1 hour to adjust for Daylight Saving Time where and when it is observed.

[Graph](#) [Table](#)

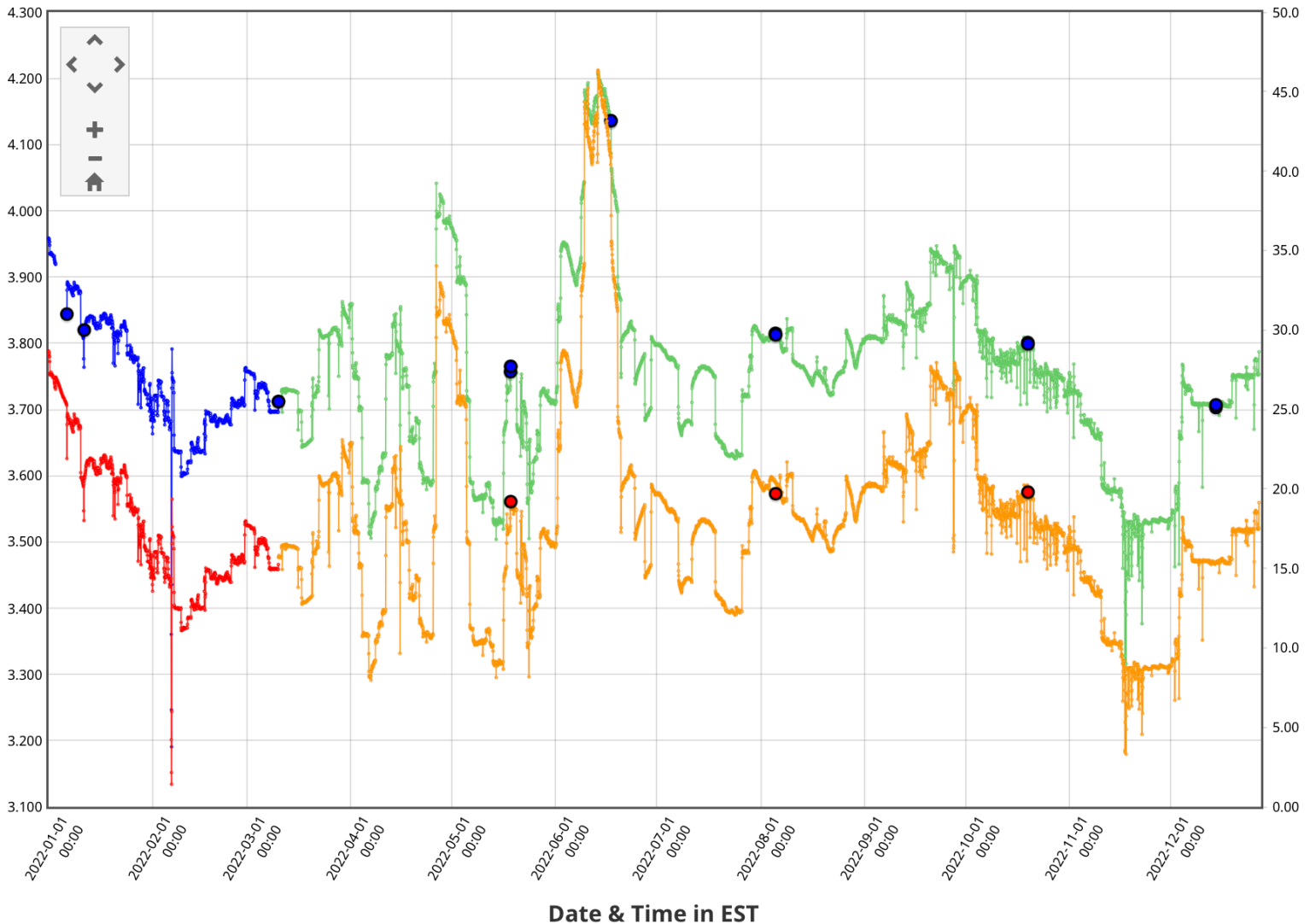
Station: Data Type: [Download?](#) [Apply](#)

Legend

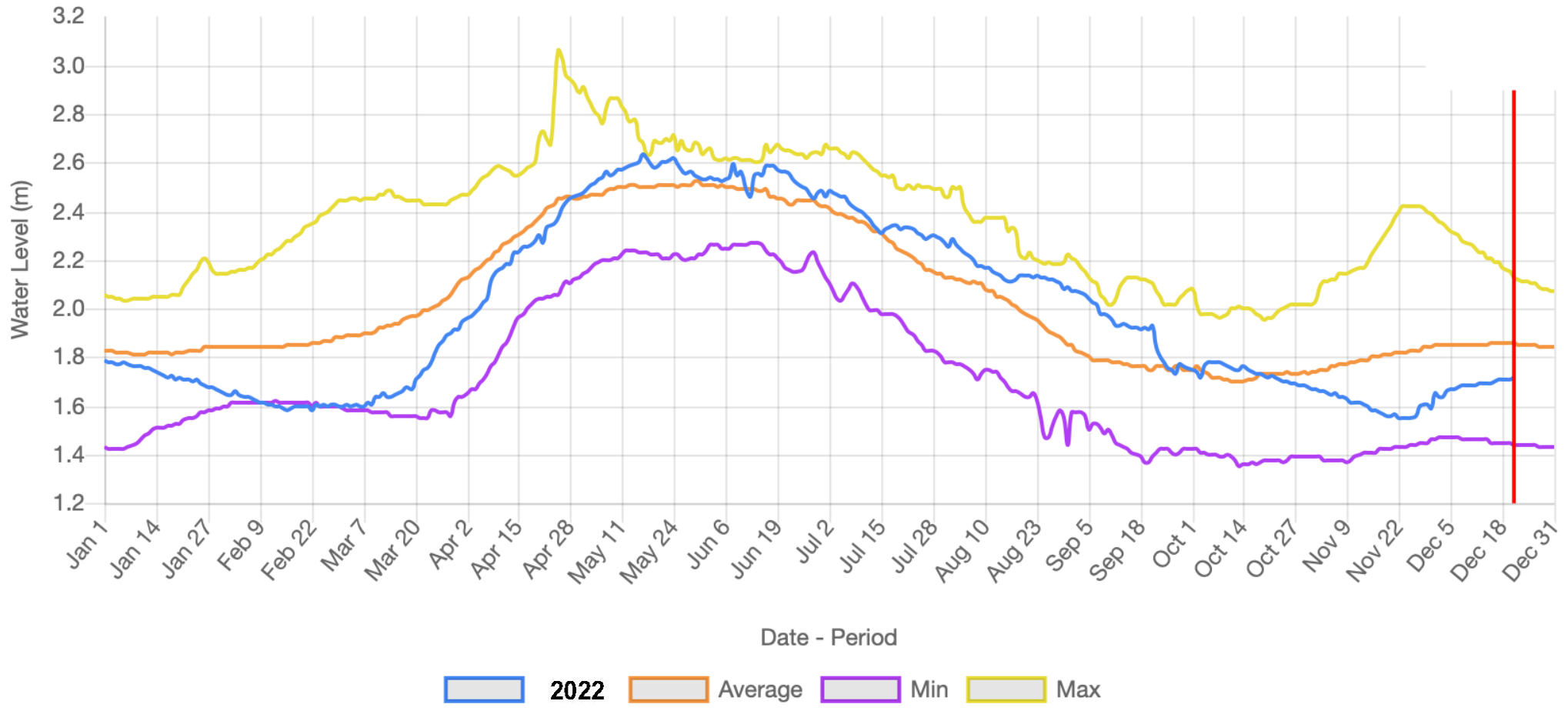
- Water level (primary sensor) - Final
- Water level (primary sensor) - Provisional
- Water level (primary sensor) - Measurements
- Discharge (primary sensor derived) - Final
- Discharge (primary sensor derived) - Provisional
- Discharge (primary sensor derived) - Measurements

Water level (primary sensor) (m)

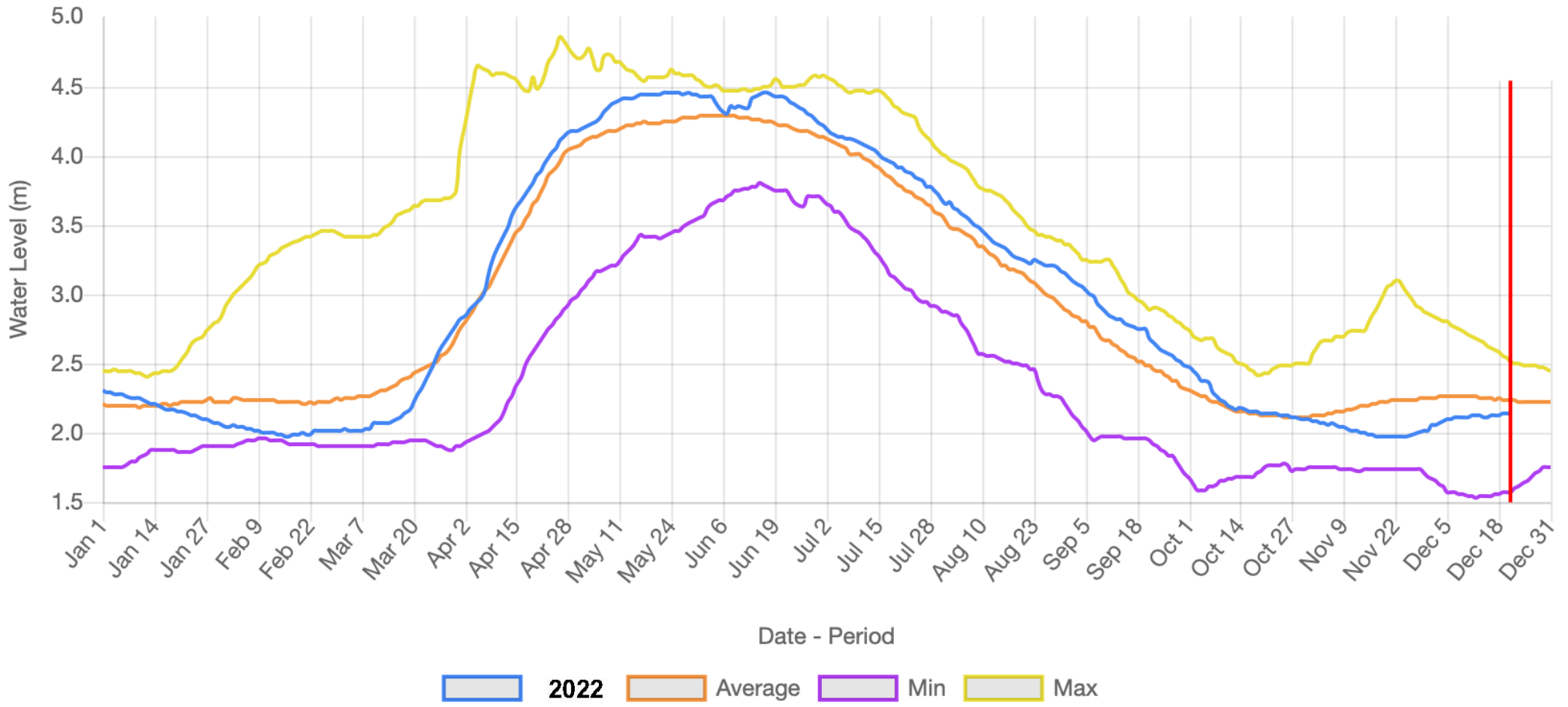
Discharge (primary sensor derived) (m³/s)



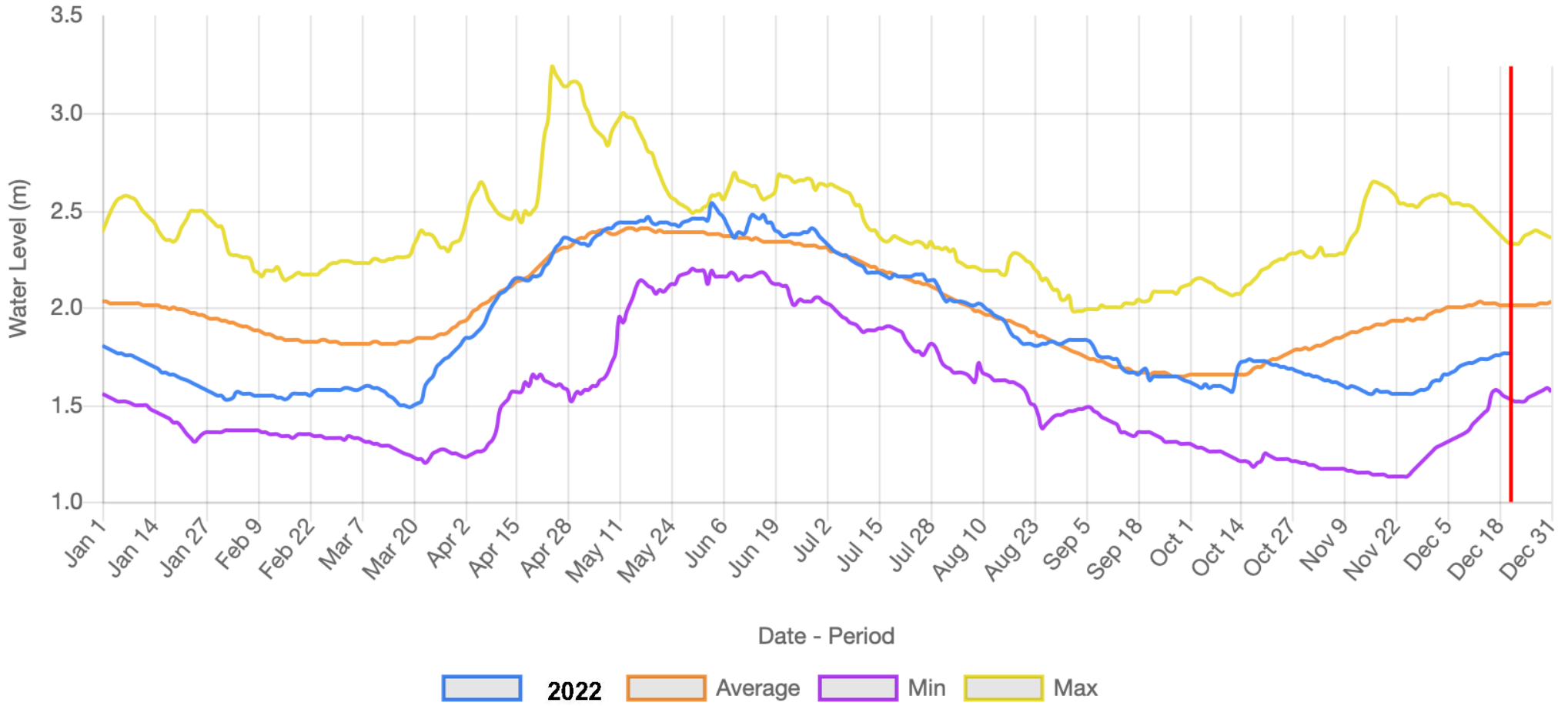
Halls Lake - Level Gauge



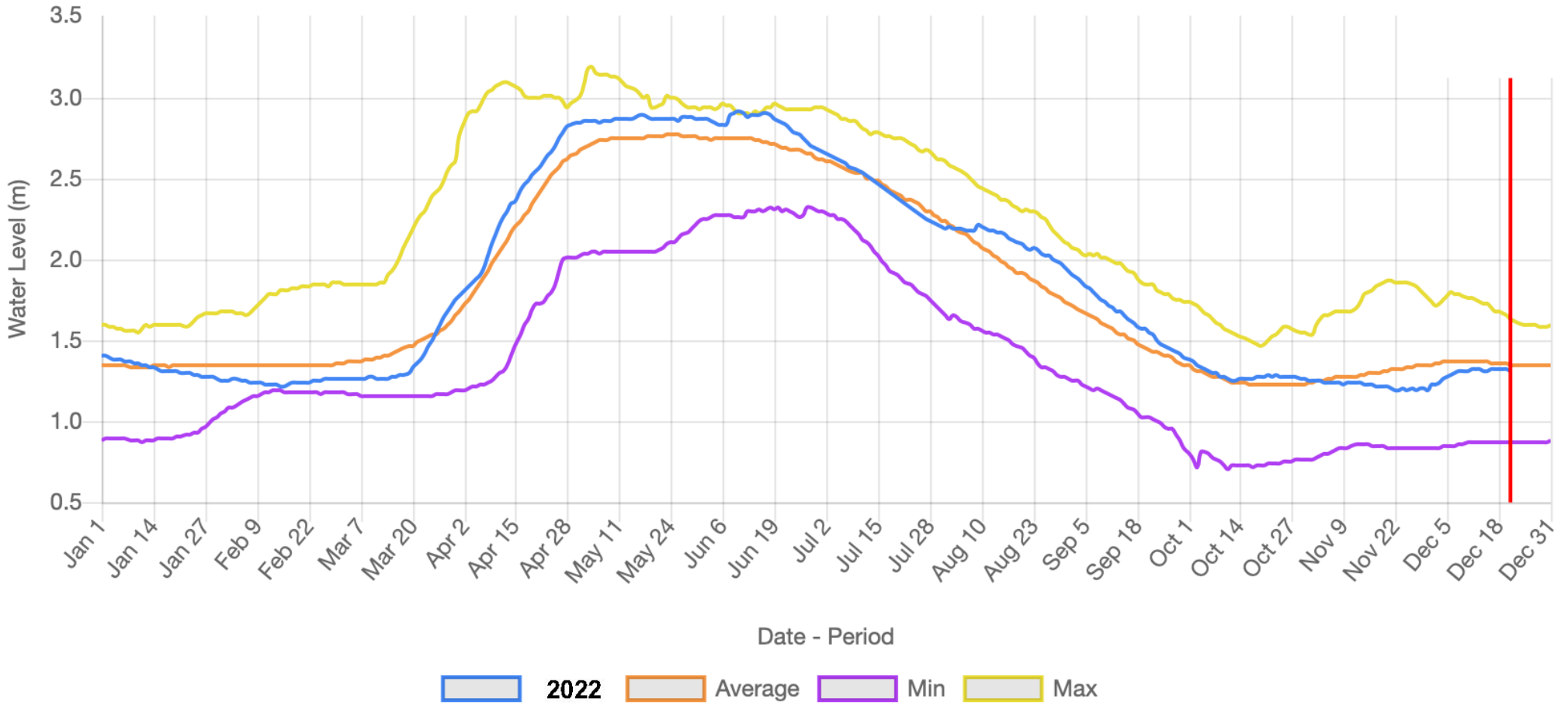
Hawk Lake - Level Gauge



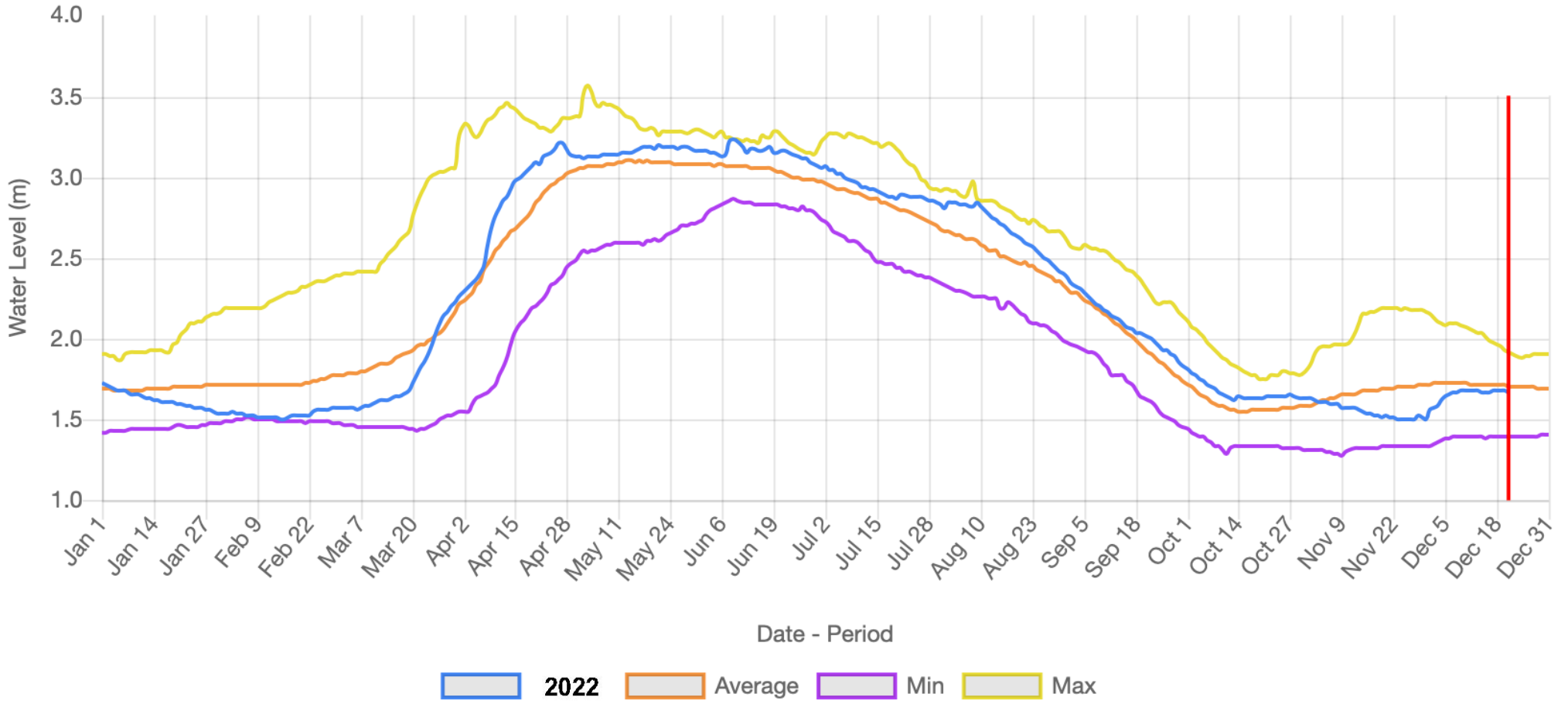
Horseshoe Lake - Level Gauge



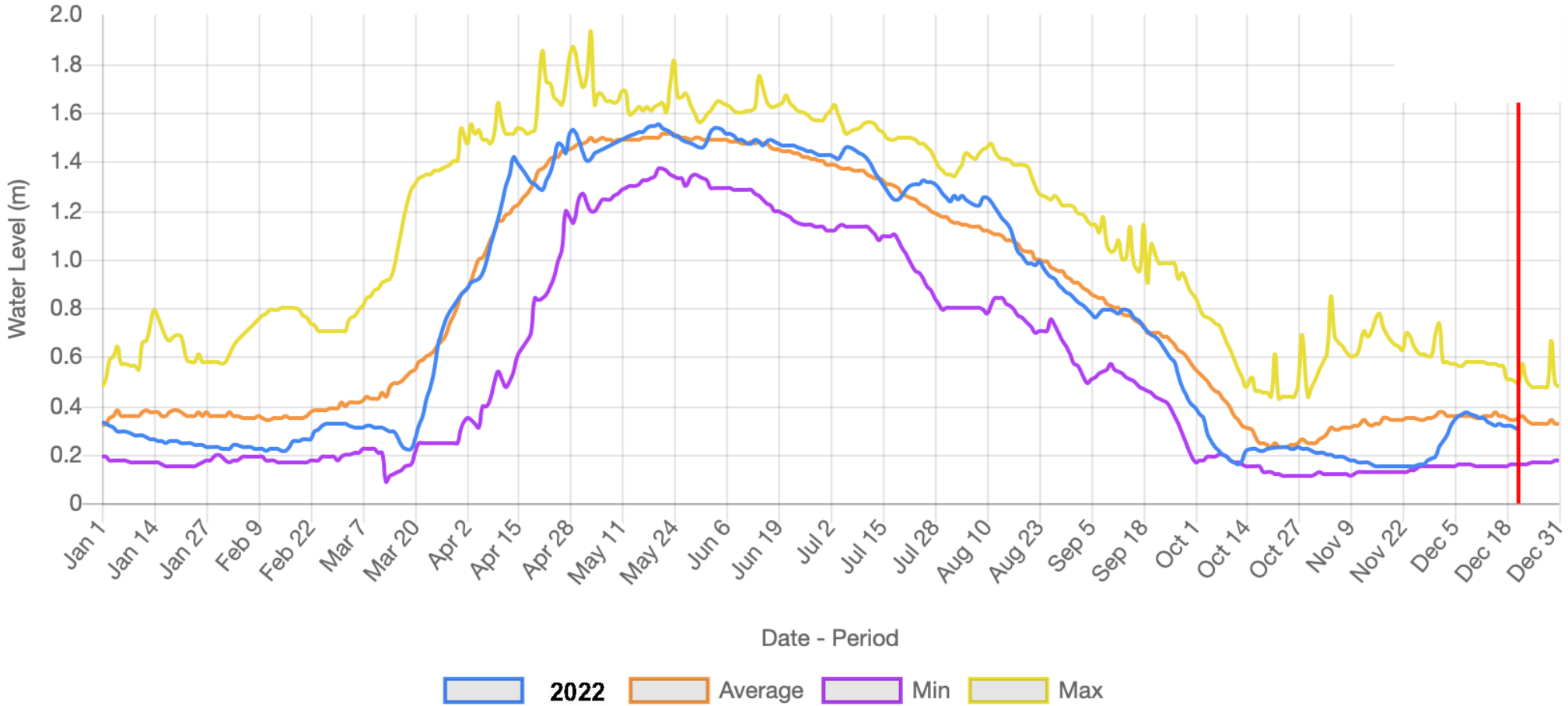
Kennisis Lake - Level Gauge



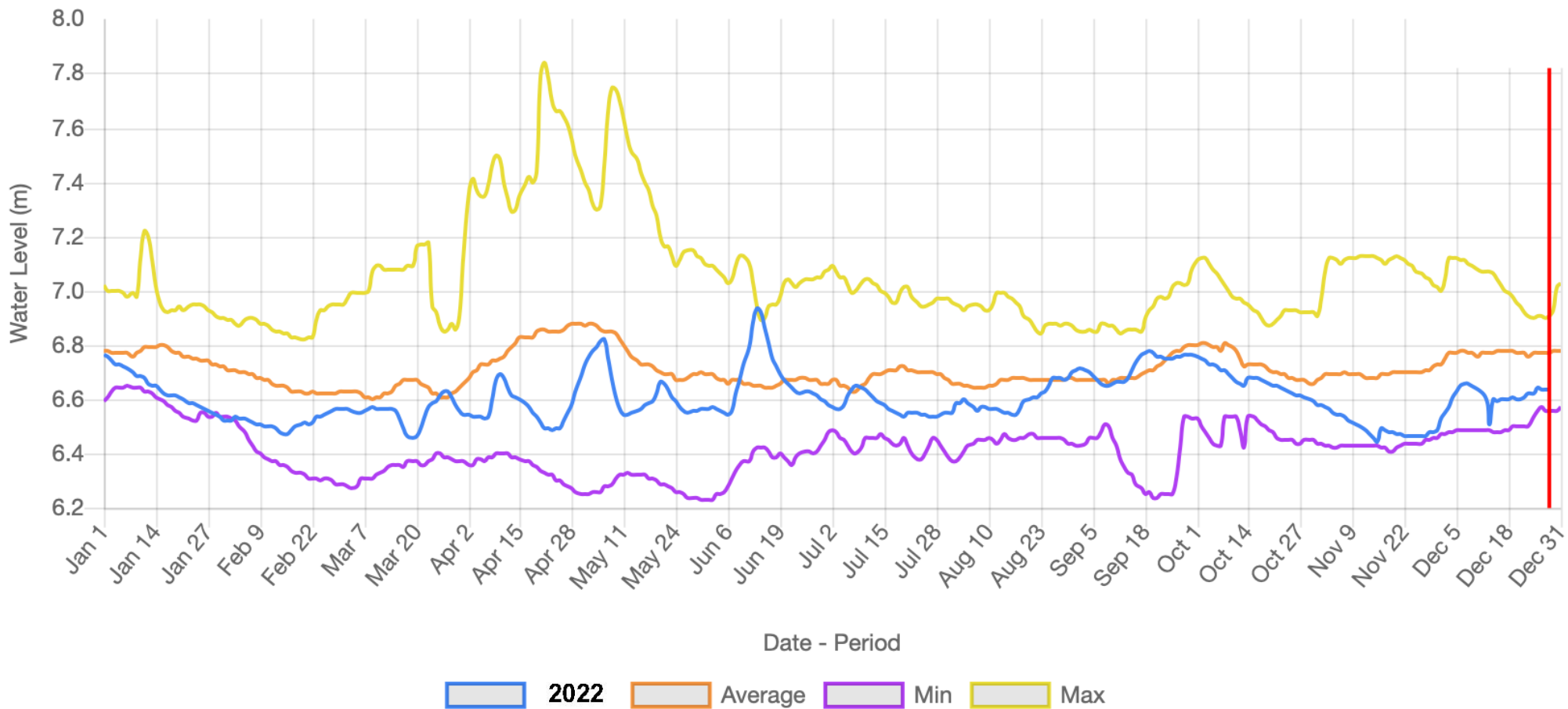
Kushog Lake - Level Gauge



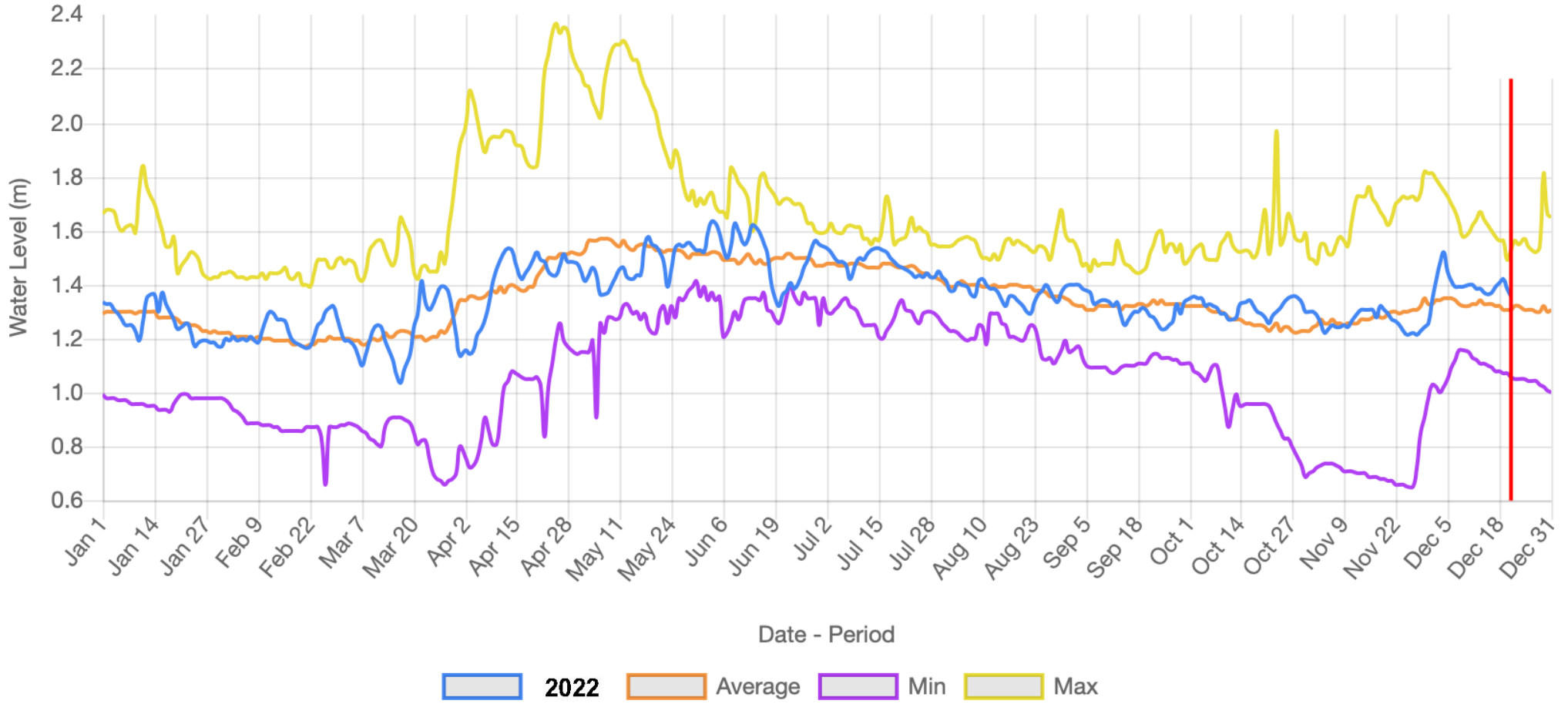
Little Bob Lake - Level Gauge



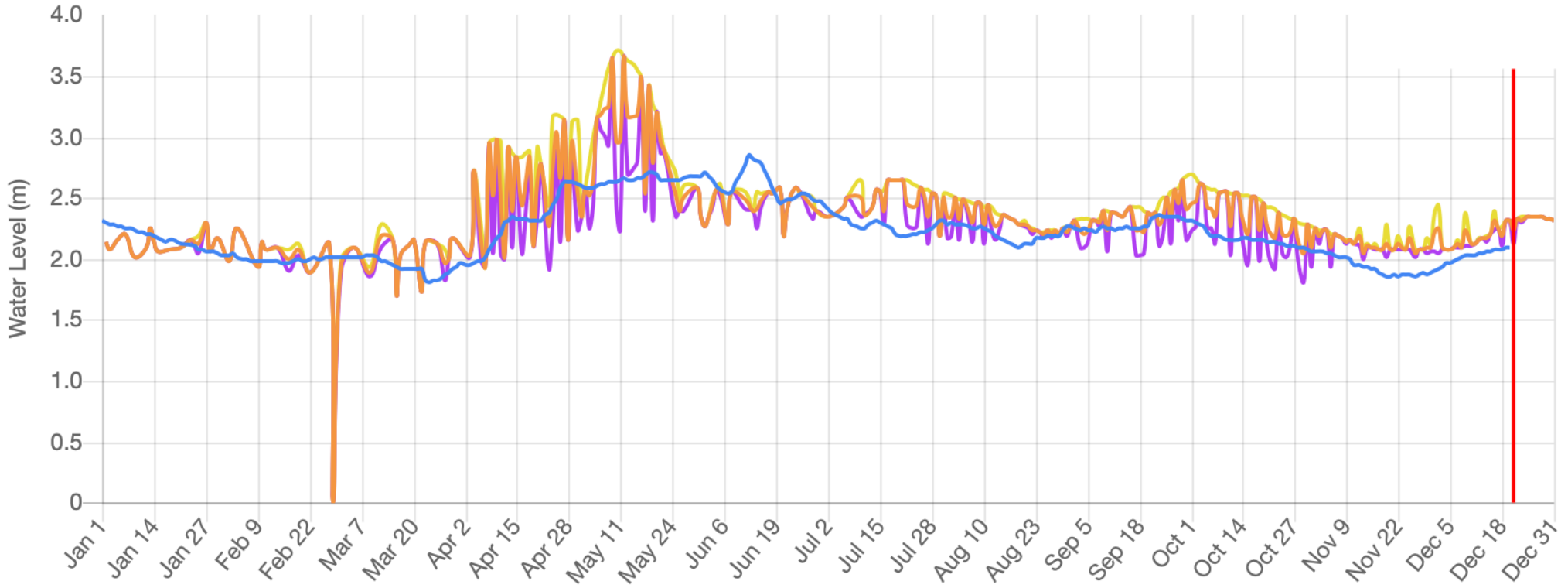
Maple Lake - Level Gauge




Moore Lake - Level Gauge



Mountain Lake (New) - Level Gauge



Date - Period



2022



Average

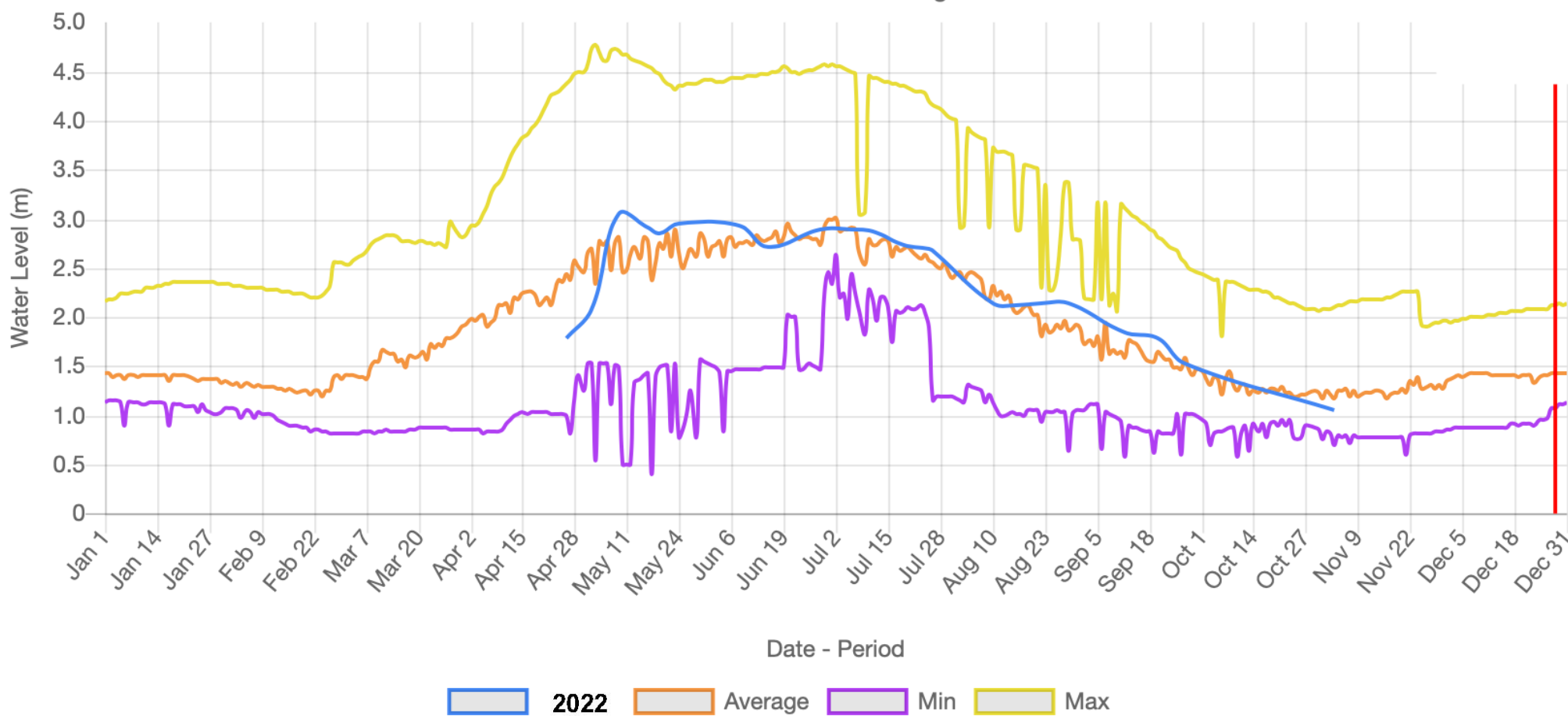


Min

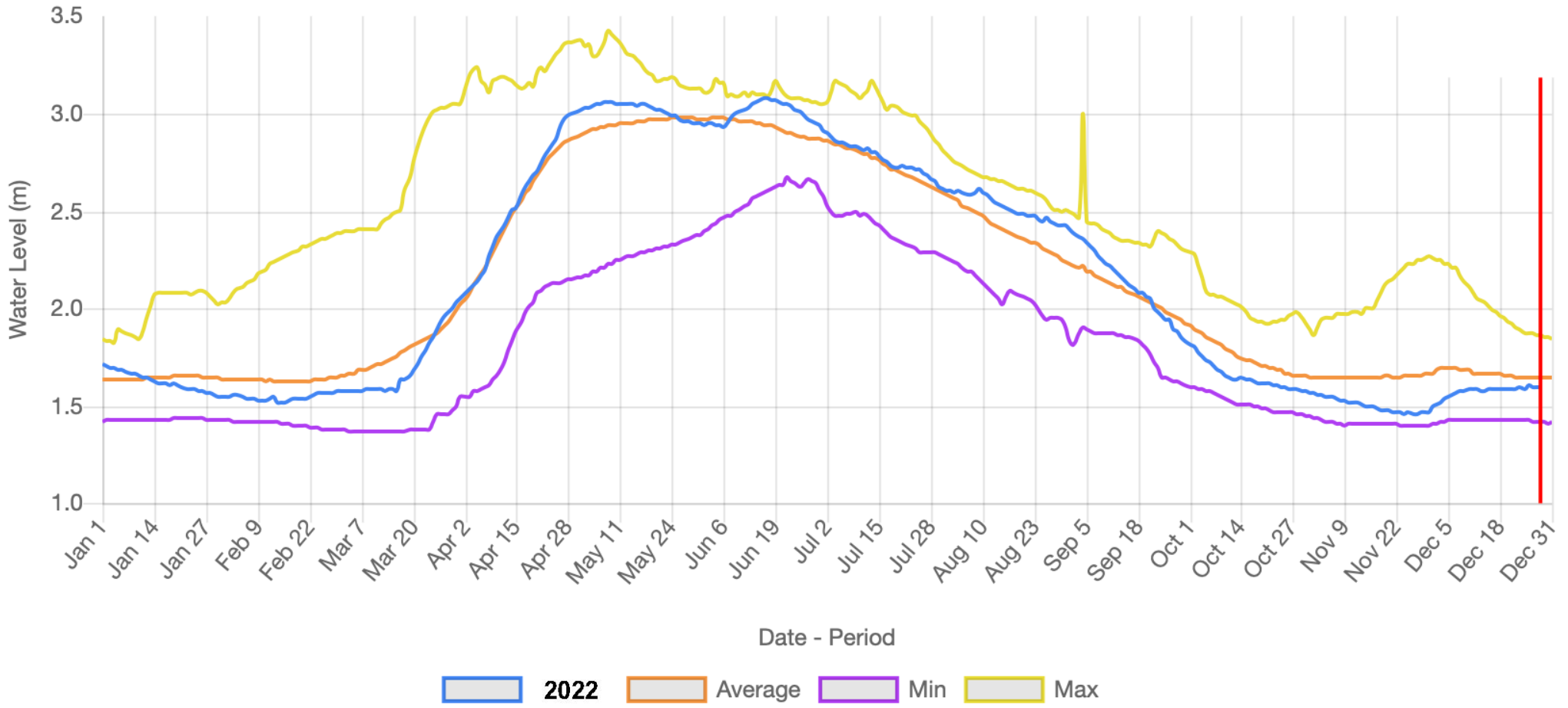


Max

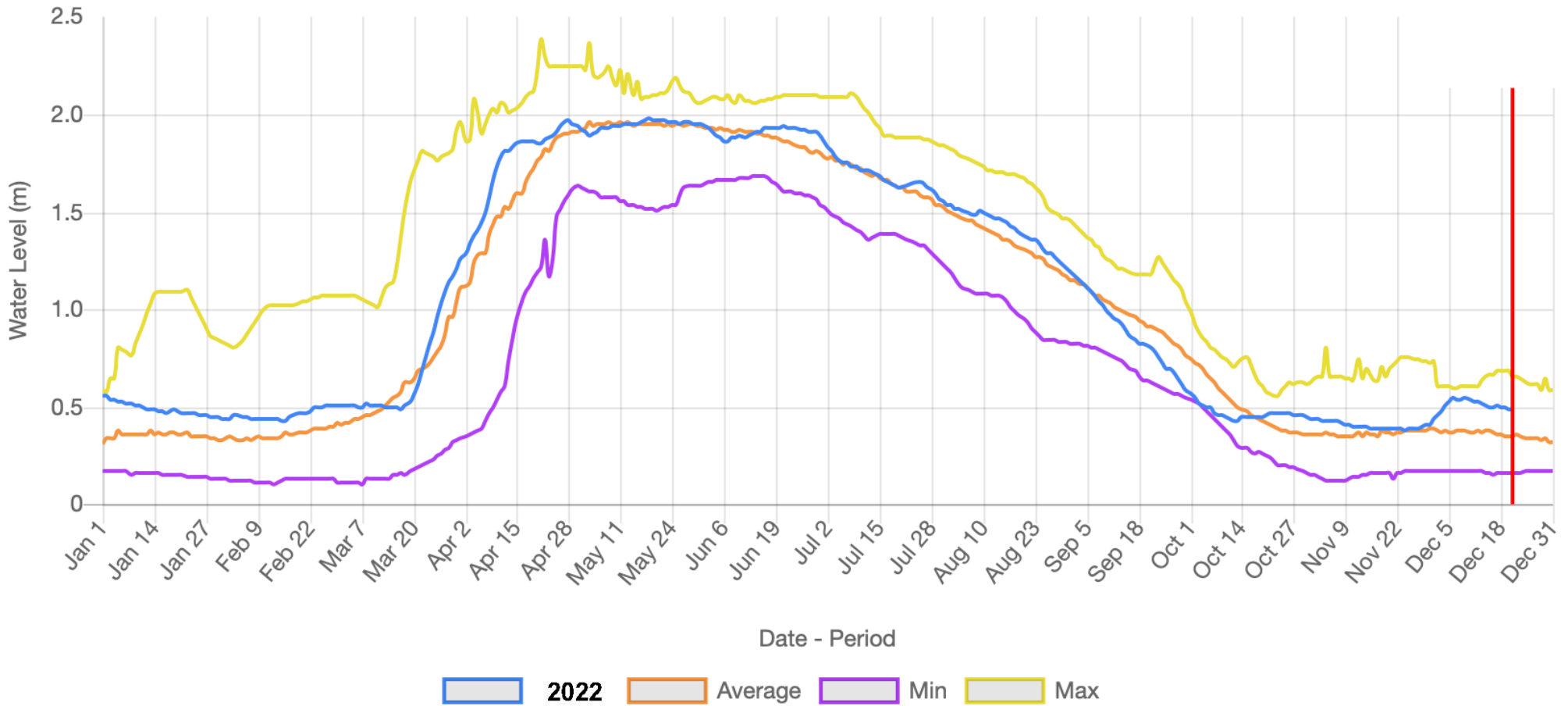
Nunikani Lake - Level Gauge



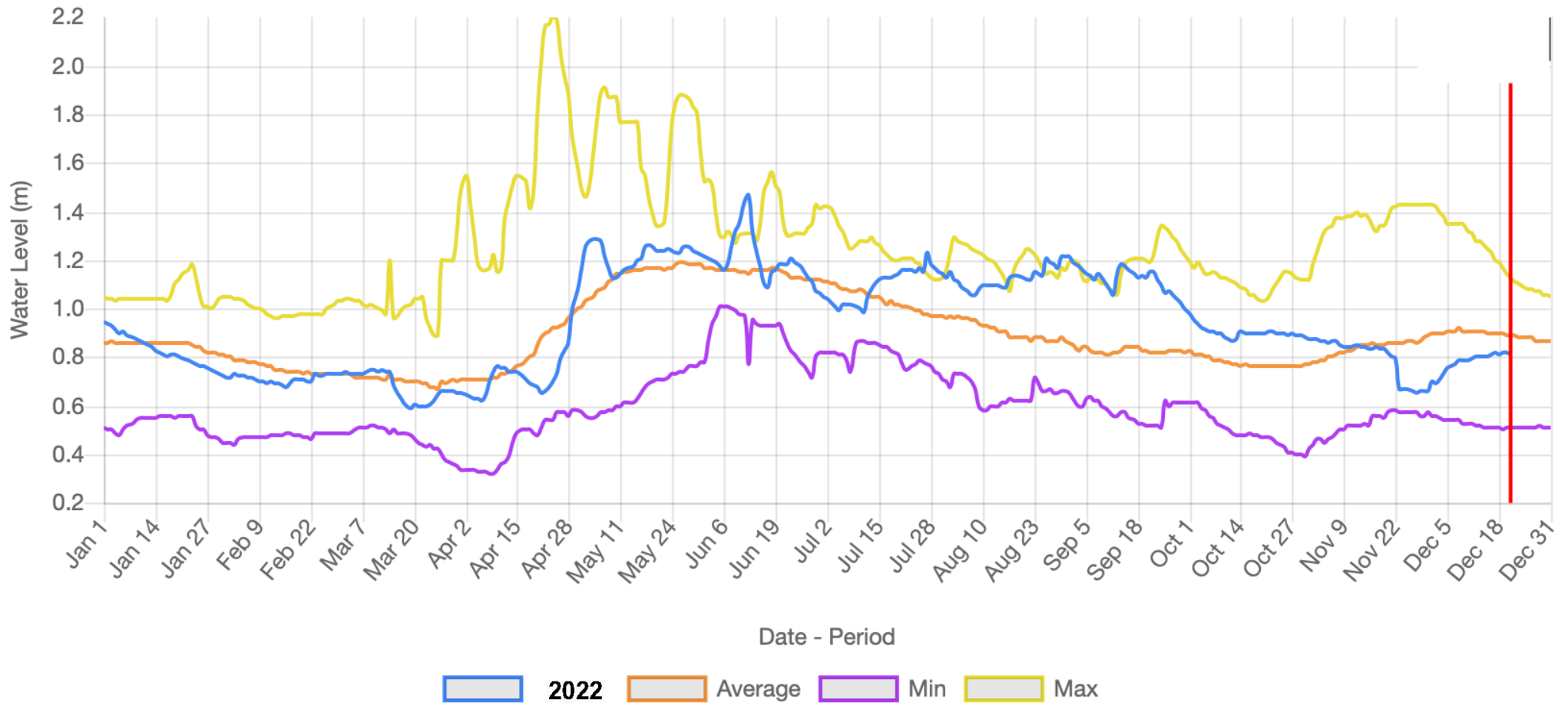
Oblong Lake - Level Gauge



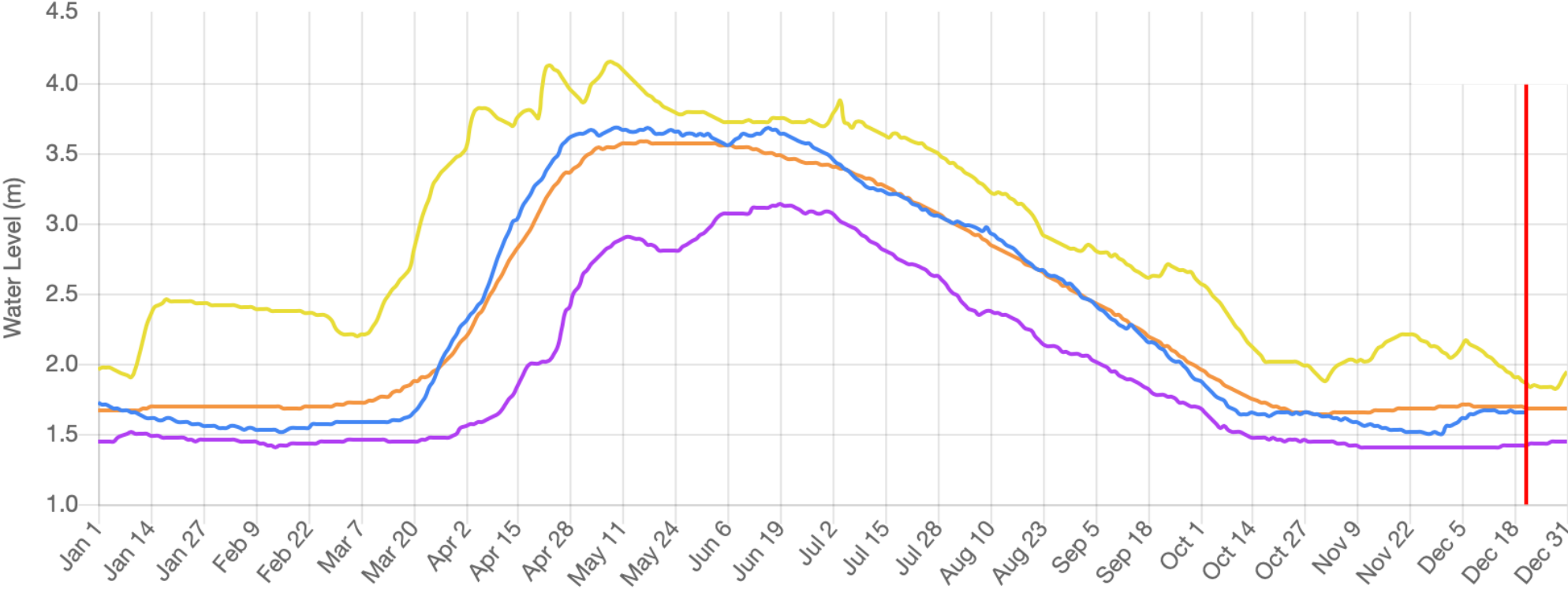
Percy Lake - Level Gauge



Red Pine Lake - Level Gauge



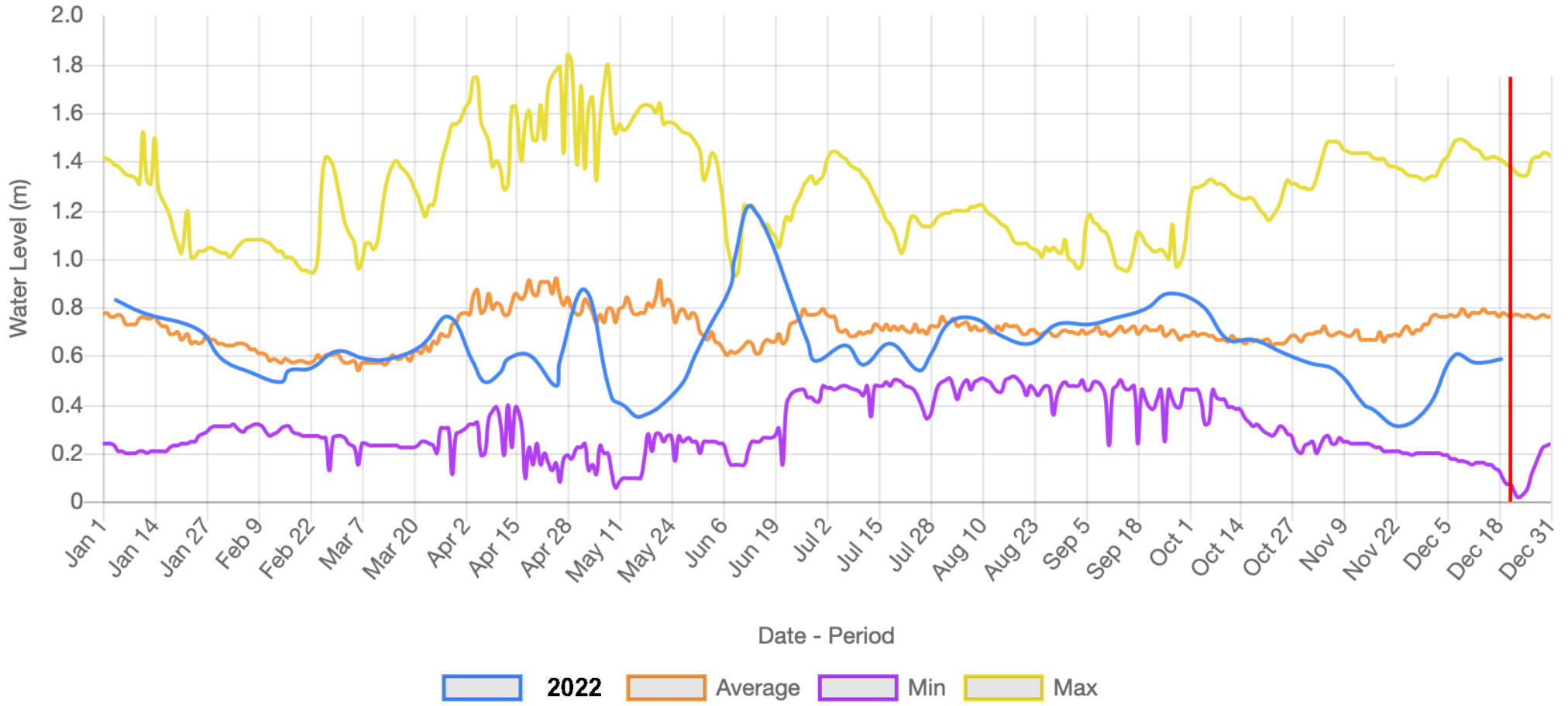
Redstone Lake - Level Gauge



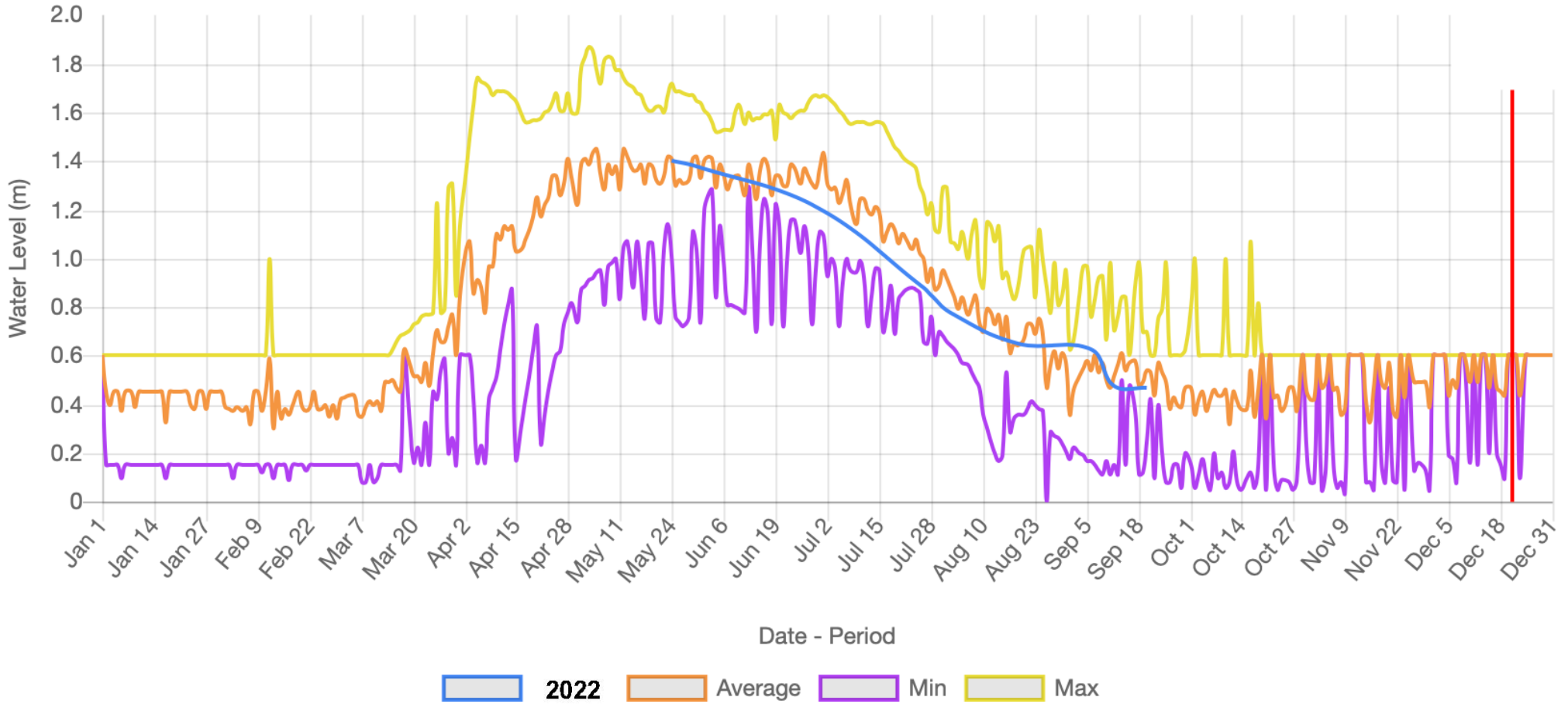
Date - Period

2022 Average Min Max

Shadow Lake - Level Gauge



Sherborne Lake - Level Gauge



Twelve Mile Lake - Level Gauge

