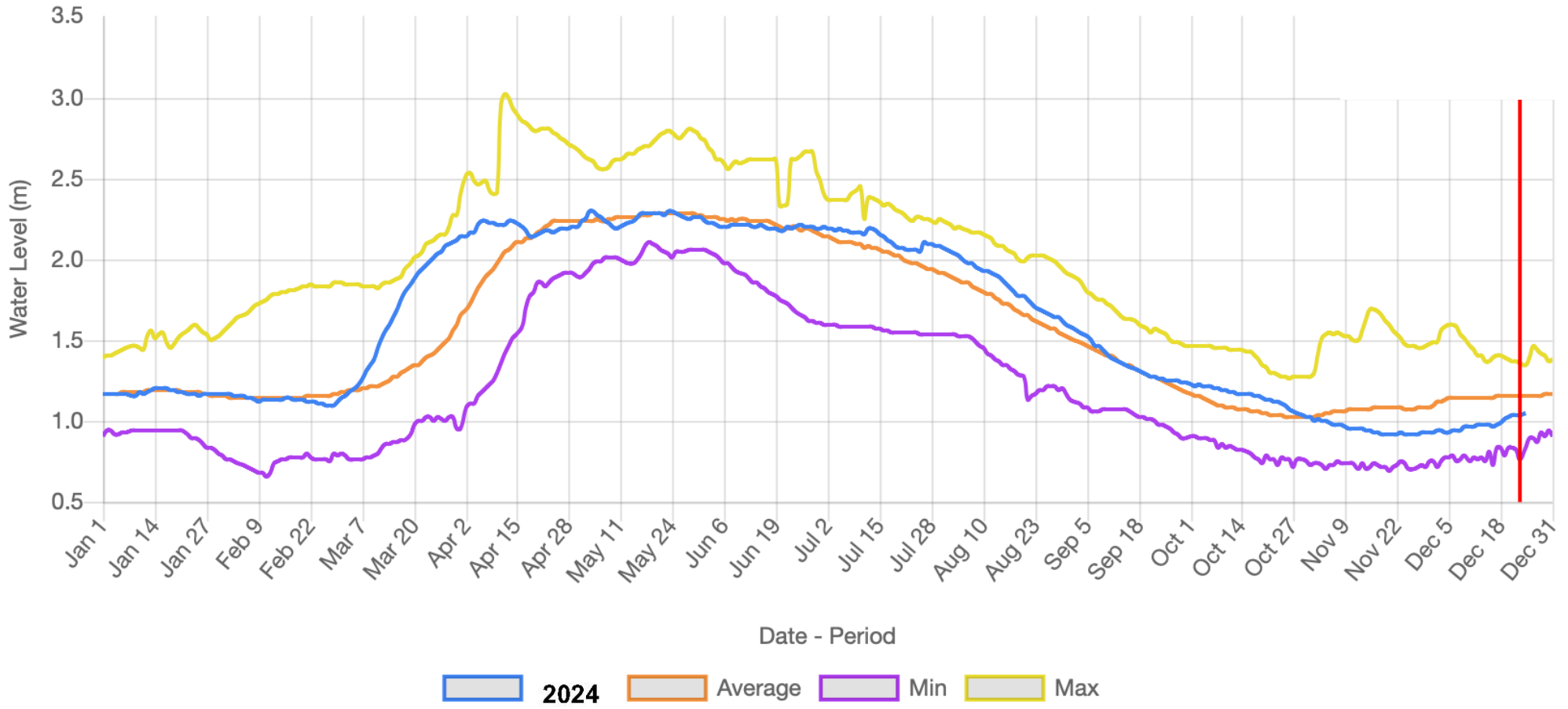


Anstruther Lake - Level Gauge



Real-Time Hydrometric Data Graph for CROWE RIVER AT MARMORA (02HK003) [ON]

All times are specified in Local Standard Time (LST). Add 1 hour to adjust for Daylight Saving Time where and when it is observed.

Graph

Table

Download?

Location on Map

Station: 02HK003

Data Type: Real-Time

Apply

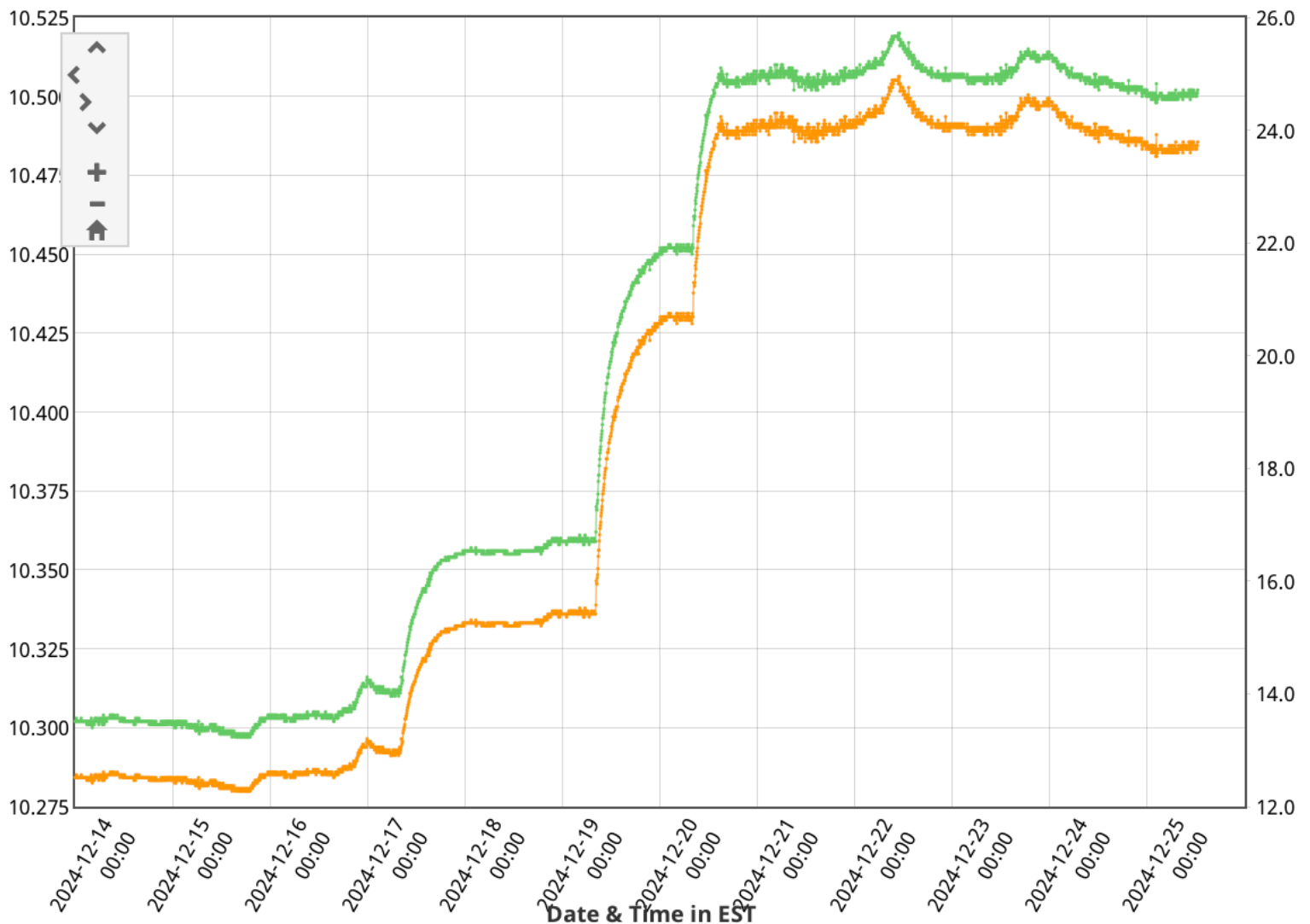
Legend

Water level (unit values) - Provisional

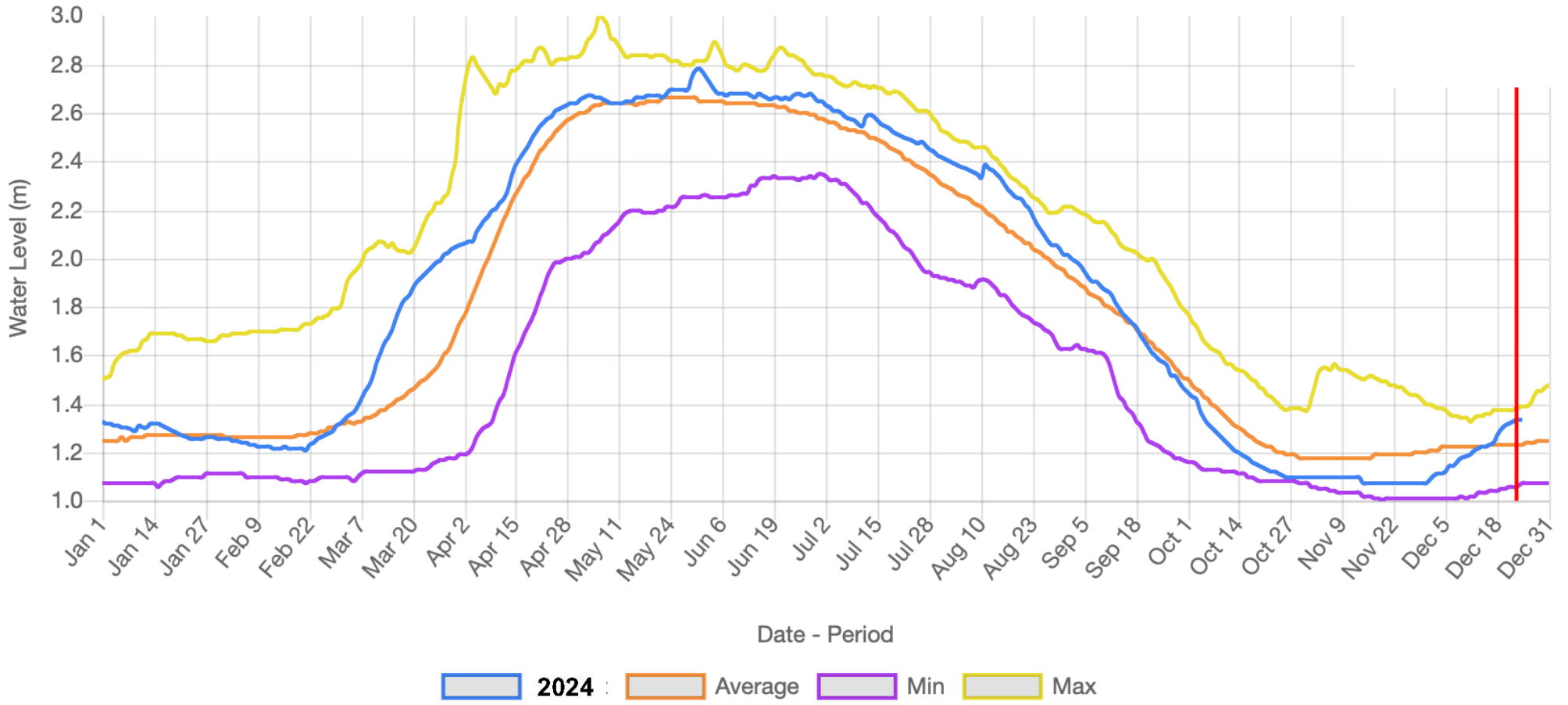
Discharge (unit values) - Provisional

Water level (unit values) (m)

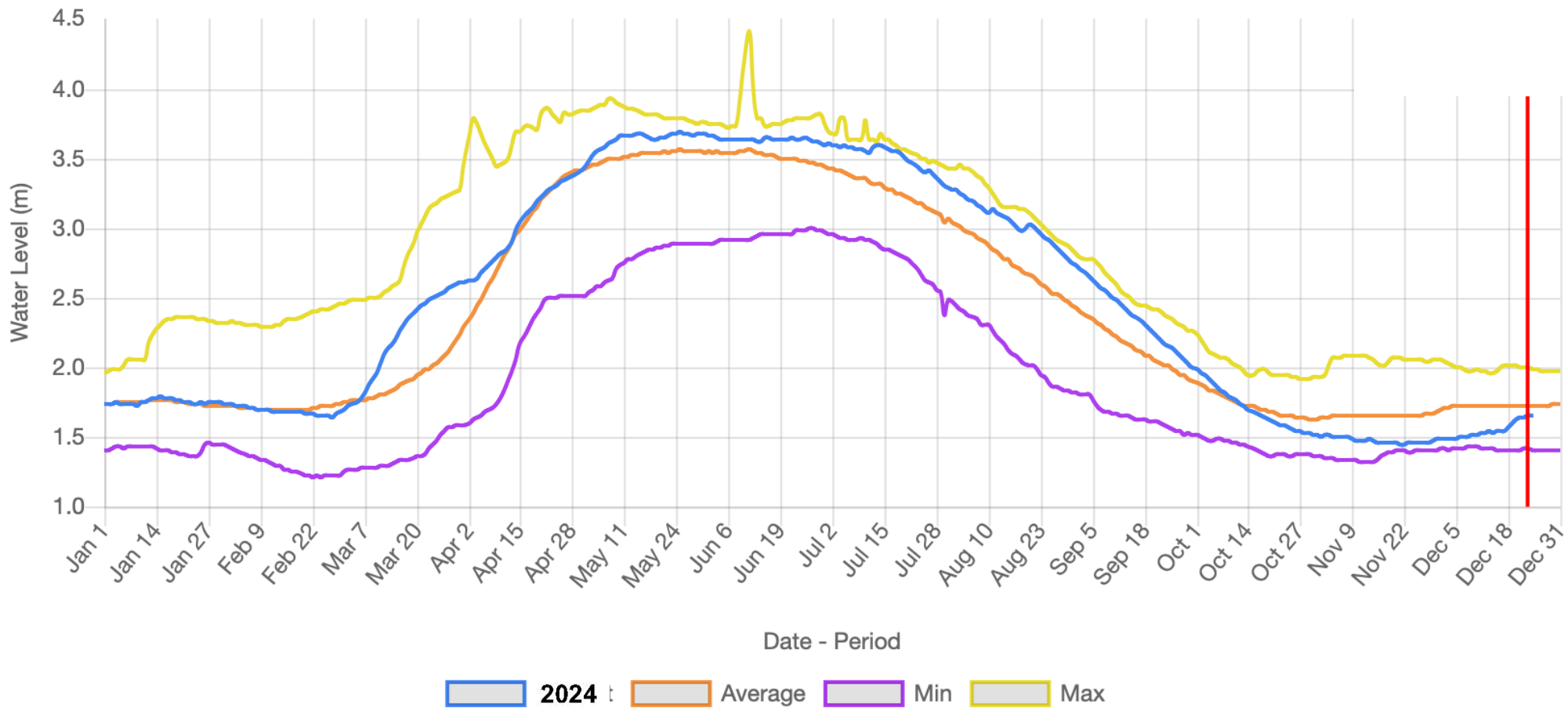
Discharge (unit values) (m³/s)



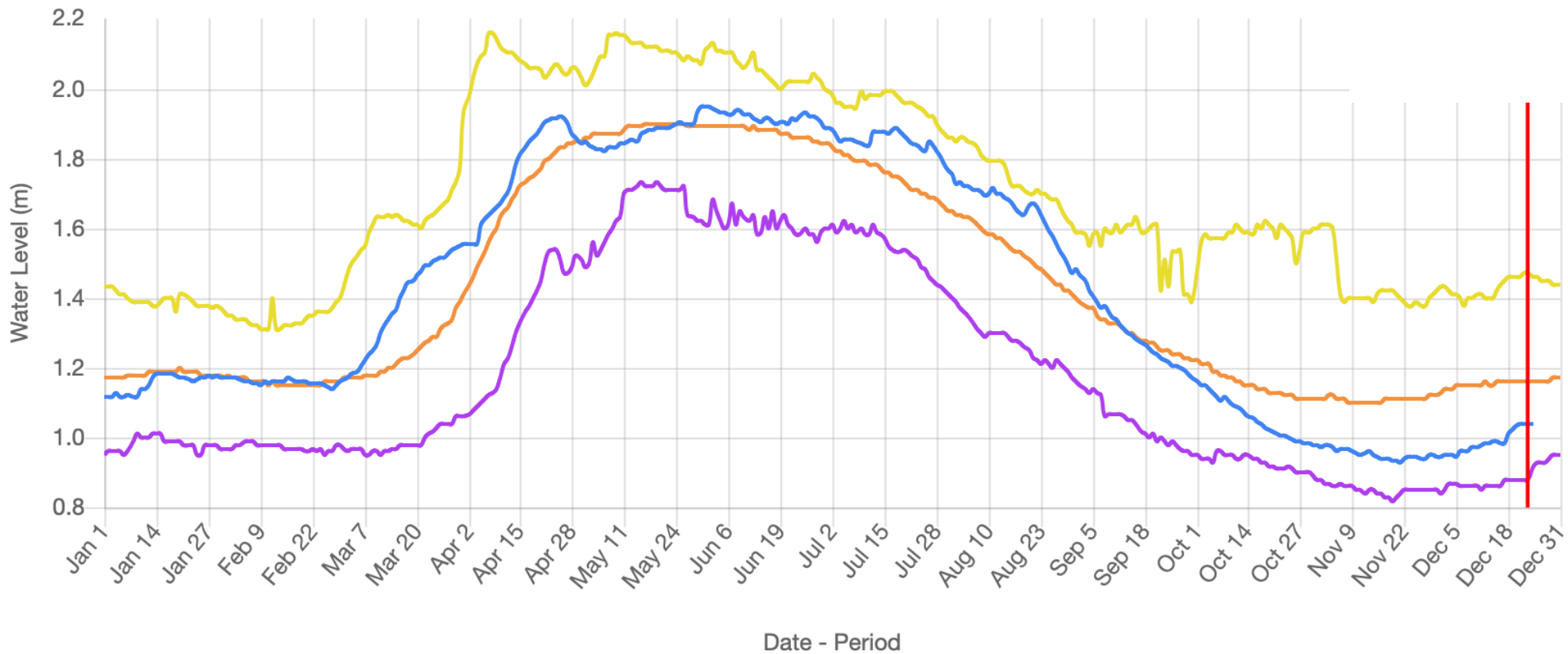
Crystal Lake - Level Gauge



Eels Lake - Level Gauge

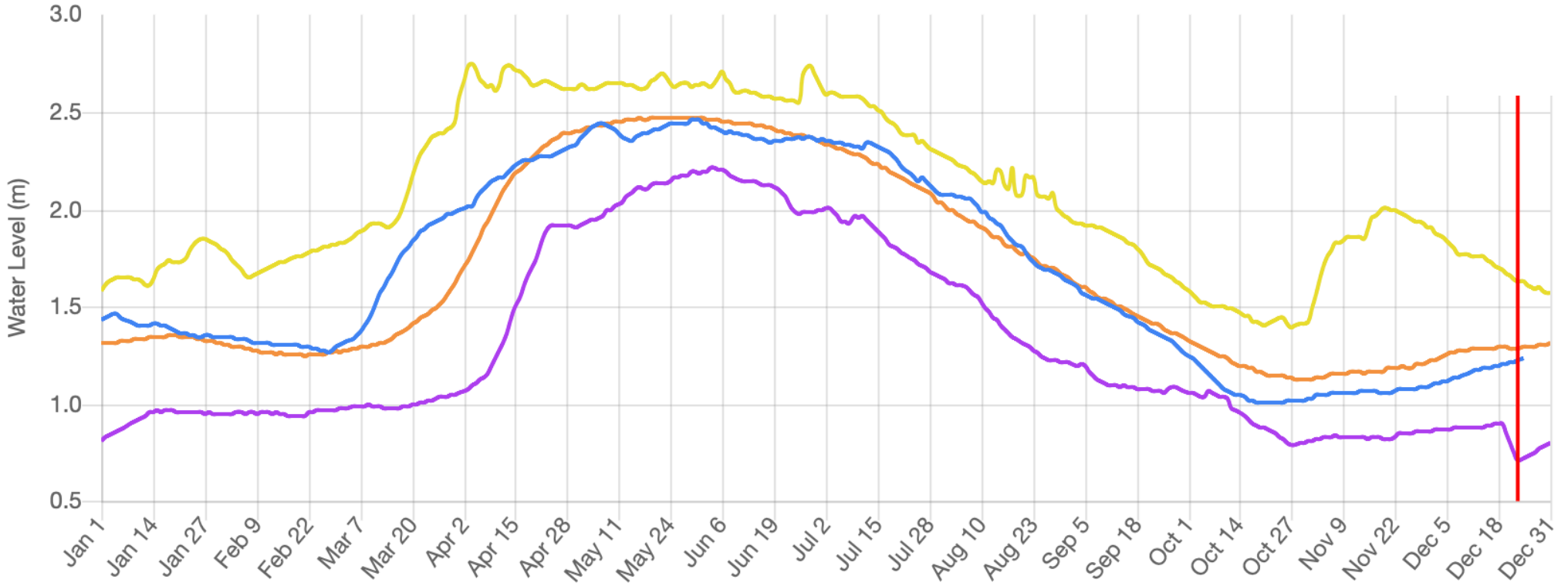


Jack Lake - Level Gauge



2024 Average Min Max

Mississagua Lake - Level Gauge



Date - Period

2024 Average Min Max